






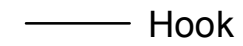



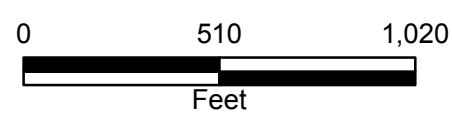


Map Prepared by:  Spatial Alternatives  
207.846.2355  
www.spatialalternatives.com

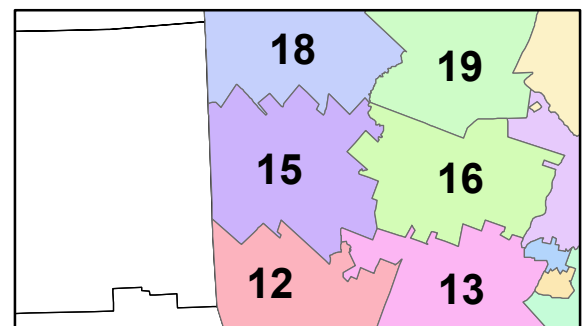
Tax Sheets are intended for assessing purposes only.  
Boundary locations are approximate and  
should not be used for conveyance of property.


	Stream		PARCEL
	Misc		CEMETERY
	ROW		UTILITY
	Hook		WATER
	Road		ROAD

# Town of Whitefield, Maine



0 510 1,020  
Feet





## Whitefield Tax Grid

# 15

Map updated to: April 1, 2012