









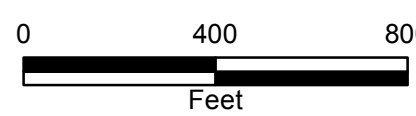


Map Prepared by: 
 207.846.2355
 www.spatialalternatives.com

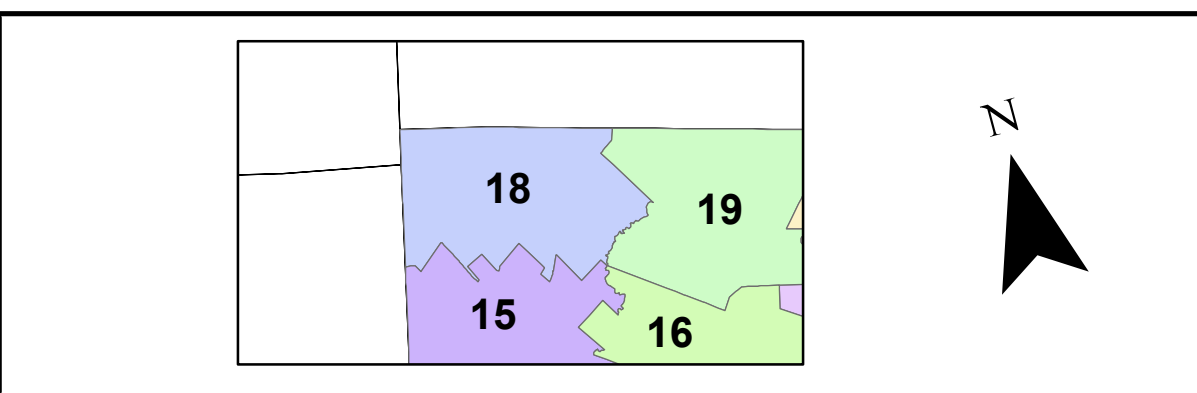
Tax Sheets are intended for assessing purposes only.
 Boundary locations are approximate and
 should not be used for conveyance of property.

	Stream		PARCEL
	Misc		CEMETERY
	ROW		UTILITY
	Hook		WATER
	Road		ROAD

Town of Whitefield, Maine



0 400 800
Feet



Whitefield Tax Grid
18
 Map updated to: April 1, 2012