


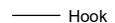







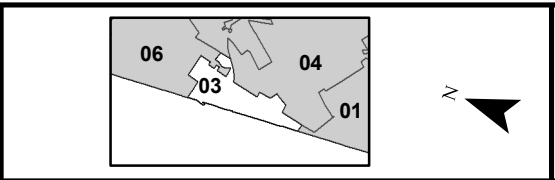


Map Prepared by: 
 www.spatialalternatives.com
 Tax Sheets are intended for assessing purposes only.
 Boundary locations are approximate and
 should not be used for conveyance of property.

-  Stream
-  Misc
-  ROW
-  Hook
-  Merged Parcel
-  PARCEL
-  CEMETERY
-  UTILITY
-  WATER
-  ROAD

Town of Whitefield, Maine





Whitefield Tax Grid
03
 Map updated to: April 1, 2020