









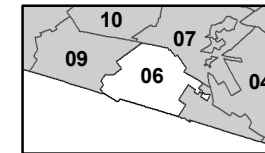



Map Prepared by:  Spatial Alternatives
207.848.2355
www.spatialalternatives.com

Tax Sheets are intended for assessing purposes only.
Boundary locations are approximate and
should not be used for conveyance of property.

-  Stream
-  Misc
-  ROW
-  Hook
-  Merged Parcel
-  PARCEL
-  CEMETERY
-  UTILITY
-  WATER
-  ROAD

Town of Whitefield, Maine



Whitefield Tax Grid

06

Map updated to: April 1, 2020