










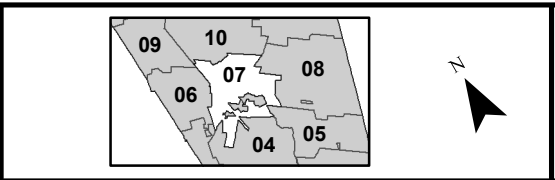


Map Prepared by:   
 www.spatialalternatives.com  
 Tax Sheets are intended for assessing purposes only.  
 Boundary locations are approximate and  
 should not be used for conveyance of property.

-  Stream
-  Misc
-  ROW
-  Hook
-  Merged Parcel
-  PARCEL
-  CEMETERY
-  UTILITY
-  WATER
-  ROAD

# Town of Whitefield, Maine





**Whitefield Tax Grid**  
07  
 Map updated to: April 1, 2020