










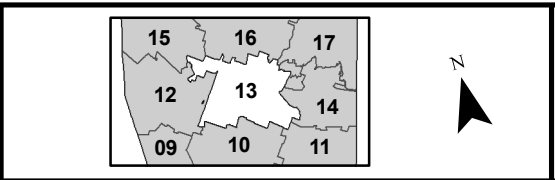


Map Prepared by: 
www.spatialalternatives.com
 Tax Sheets are intended for assessing purposes only.
 Boundary locations are approximate and
 should not be used for conveyance of property.

	Stream		PARCEL
	Misc		CEMETERY
	ROW		UTILITY
	Hook		WATER
	Merged Parcel		ROAD

Town of Whitefield, Maine





Whitefield Tax Grid
13
 Map updated to: April 1, 2020