












Map Prepared by:  [www.spatialalternatives.com](http://www.spatialalternatives.com)  
 207.846.2355


Tax Sheets are intended for assessing purposes only.  
 Boundary locations are approximate and  
 should not be used for conveyance of property.

	Stream		PARCEL
	Misc		CEMETERY
	ROW		UTILITY
	Hook		WATER
	Merged Parcel		ROAD

# Town of Whitefield, Maine



18	19	20
15	16	17
12	13	14



**Whitefield Tax Grid**  
16  
 Map updated to: April 1, 2020