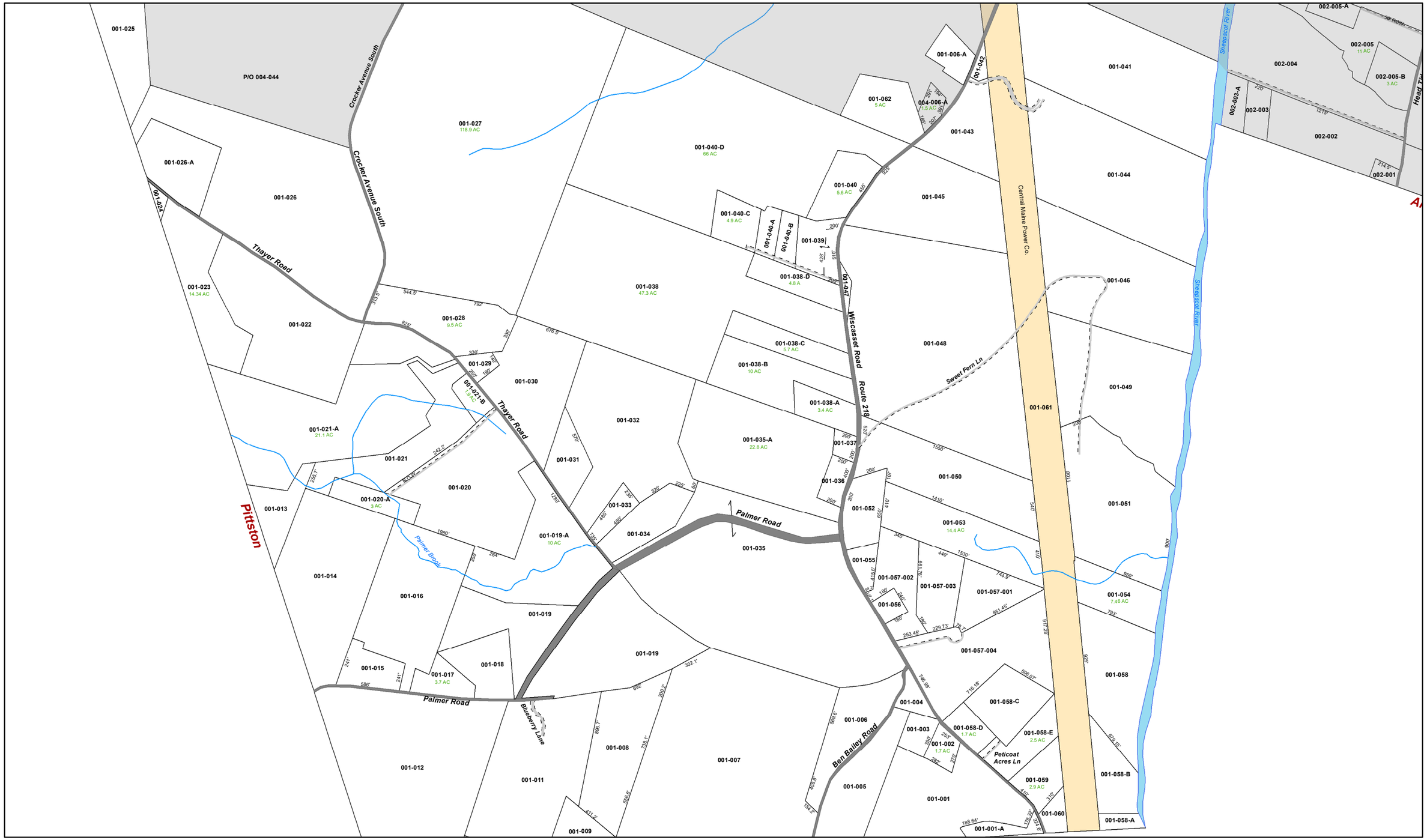

Map Prepared by: Spatial Alternatives 207.846.2355 www.spatialalternatives.com

Tax Sheets are intended for assessing purposes only. Boundary locations are approximate and should not be used for conveyance of property.

Stream
Misc
ROW
Hook
( ) Merged Parcel
PARCEL
CEMETERY
UTILITY
WATER
ROAD

Town of Whitefield, Maine

0 500 1,000
Feet

04 02 01

N

Whitefield Tax Grid
01

Map updated to: April 1, 2020

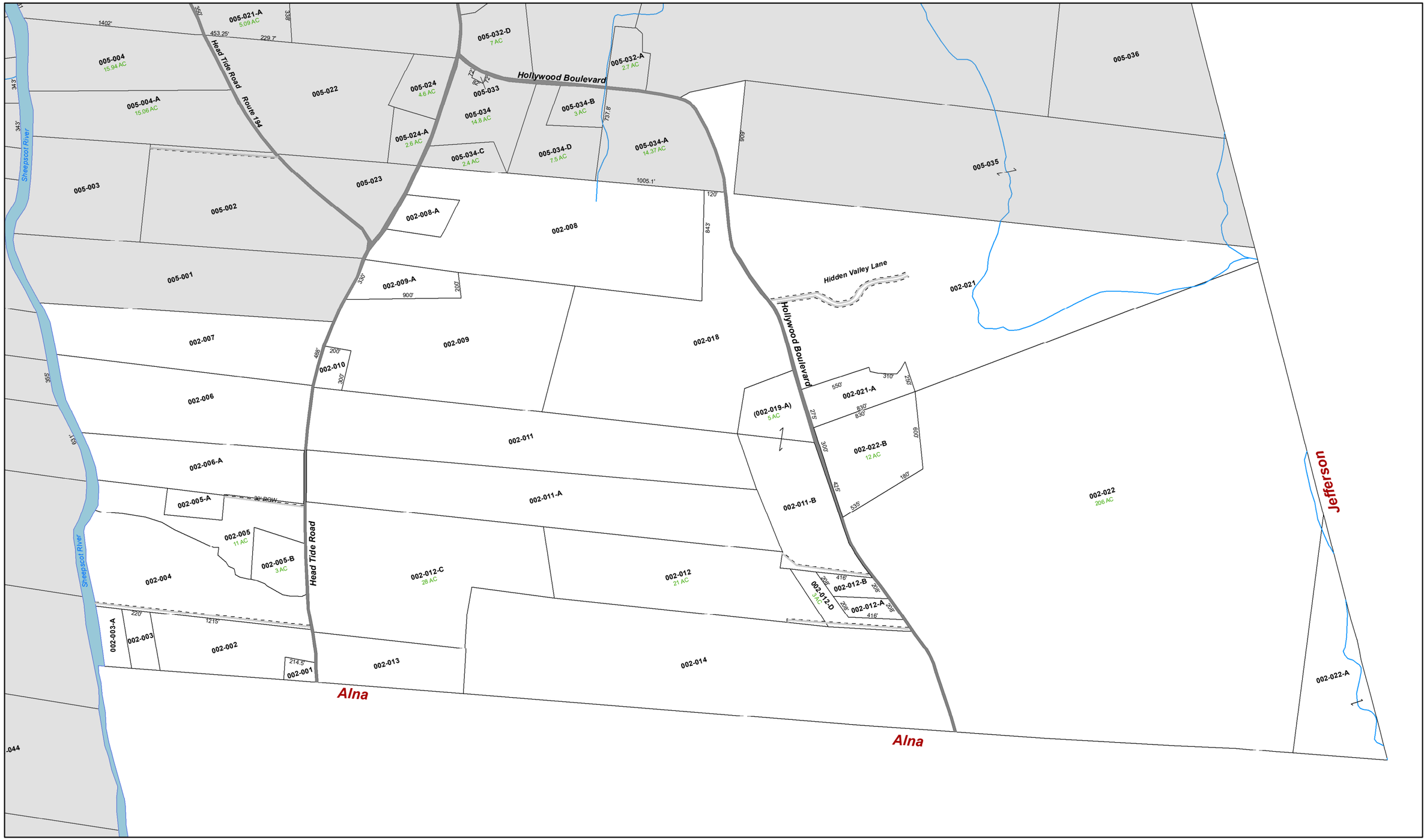

Map Prepared by: Spatial Alternatives 207.846.2355 www.spatialalternatives.com

Tax Sheets are intended for assessing purposes only. Boundary locations are approximate and should not be used for conveyance of property.

Stream	PARCEL
Misc	CEMETERY
ROW	UTILITY
Hook	WATER
( ) Merged Parcel	ROAD

Town of Whitefield, Maine

0 500 1,000 Feet

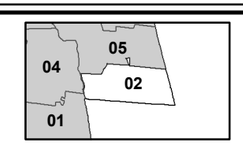

N

Whitefield Tax Grid

02

Map updated to: April 1, 2020

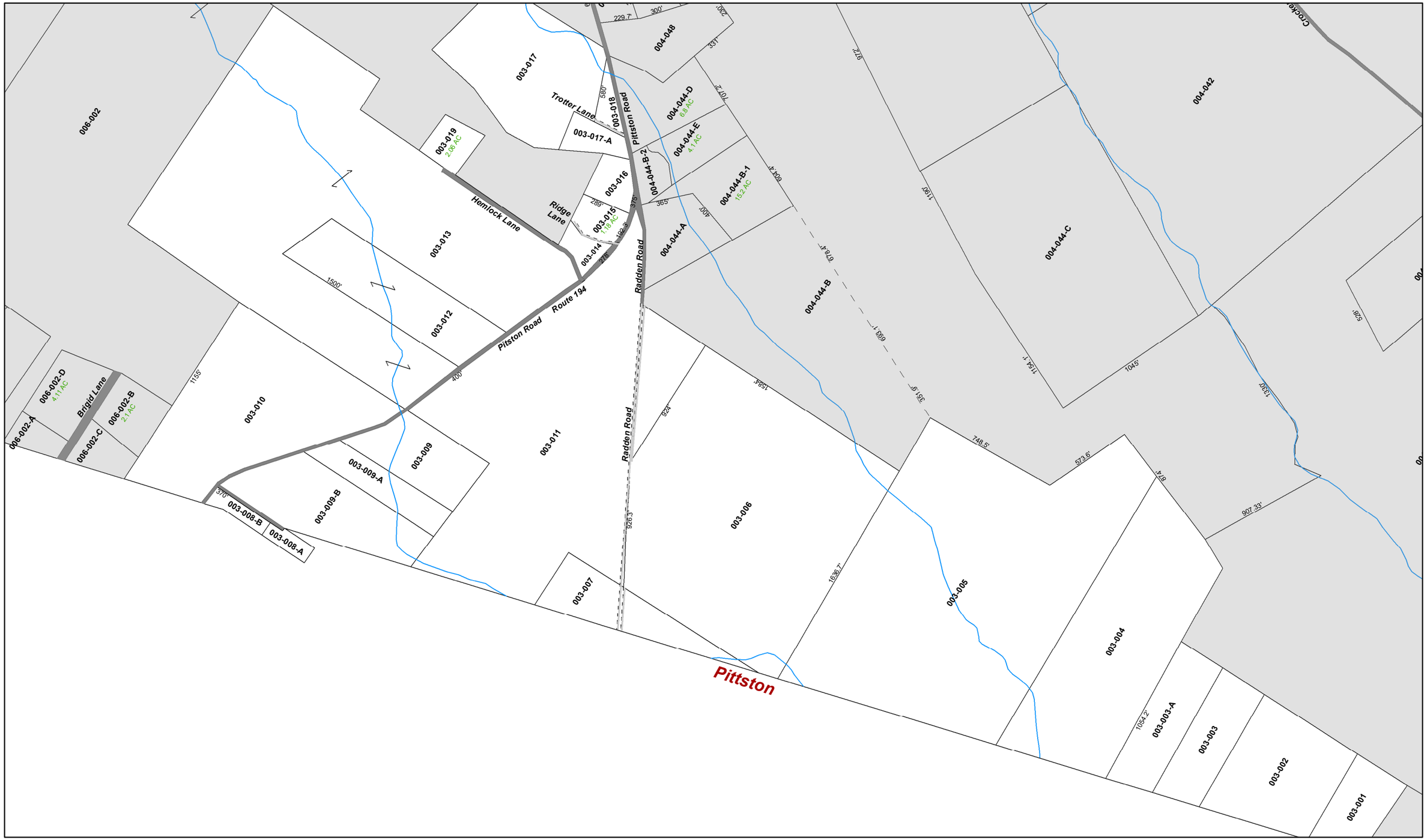

Map Prepared by: Spatial Alternatives 207.846.2355 www.spatialalternatives.com

Tax Sheets are intended for assessing purposes only. Boundary locations are approximate and should not be used for conveyance of property.

Stream	PARCEL
Misc	CEMETERY
ROW	UTILITY
Hook	WATER
( ) Merged Parcel	ROAD

Town of Whitefield, Maine

0 500 1,000 Feet

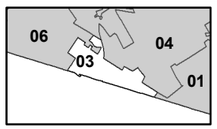

N

Whitefield Tax Grid

03

Map updated to: April 1, 2020

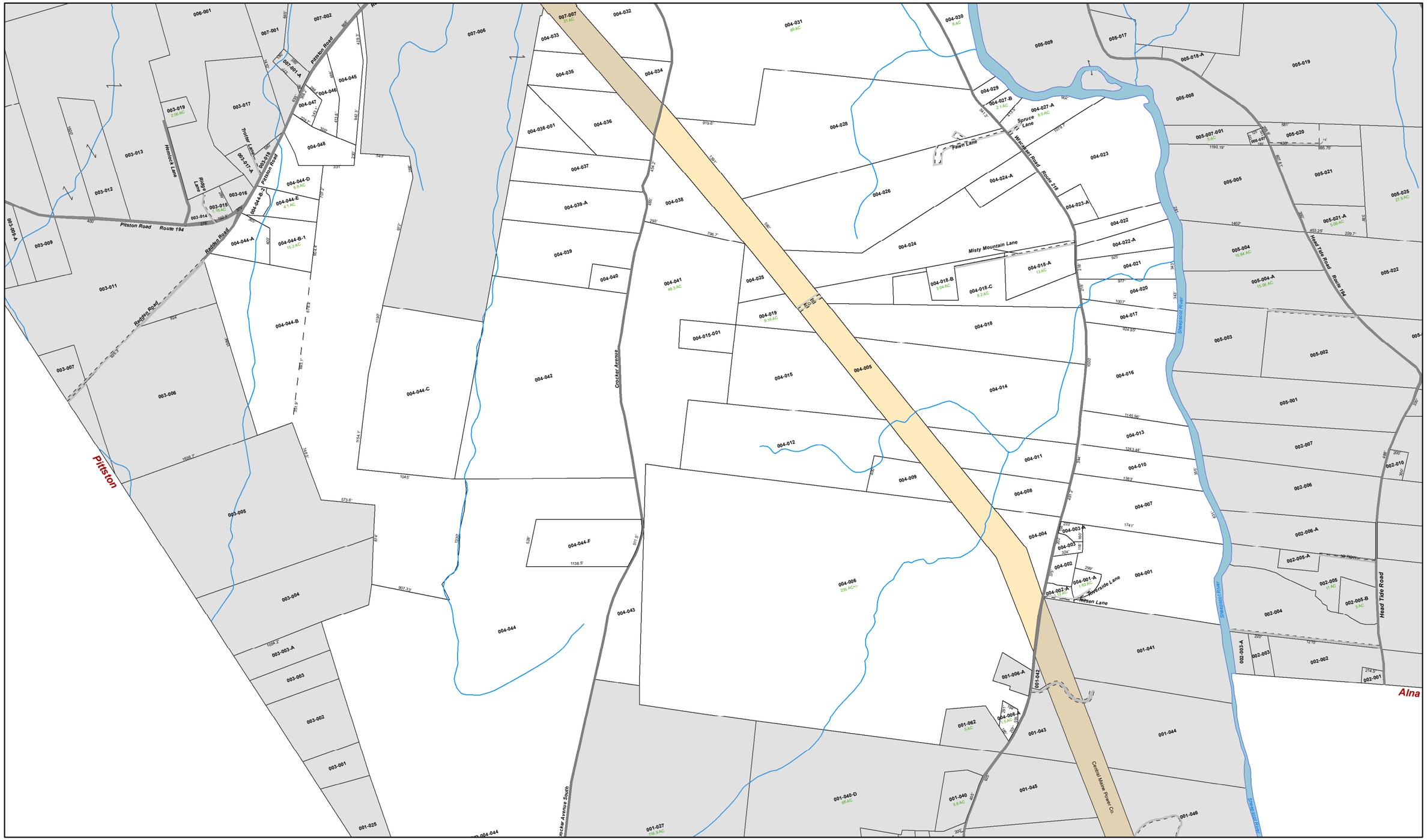

Map Prepared by: Spatial Alternatives 207.846.2355 www.spatialalternatives.com

Tax Sheets are intended for assessing purposes only. Boundary locations are approximate and should not be used for conveyance of property.

Stream	PARCEL
Misc	CEMETERY
ROW	UTILITY
Hook	WATER
( ) Merged Parcel	ROAD

Town of Whitefield, Maine

0 500 1,000 Feet

06 08 05 04 02 01

N

Whitefield Tax Grid

04

Map updated to: April 1, 2020

Map Prepared by: Spatial Alternatives 207.846.2355 www.spatialalternatives.com

Tax Sheets are intended for assessing purposes only. Boundary locations are approximate and should not be used for conveyance of property.

Stream
Misc
ROW
Hook
( ) Merged Parcel
PARCEL
CEMETERY
UTILITY
WATER
ROAD

Town of Whitefield, Maine

0 500 1,000
Feet

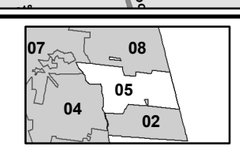

N

Whitefield Tax Grid

05

Map updated to: April 1, 2020

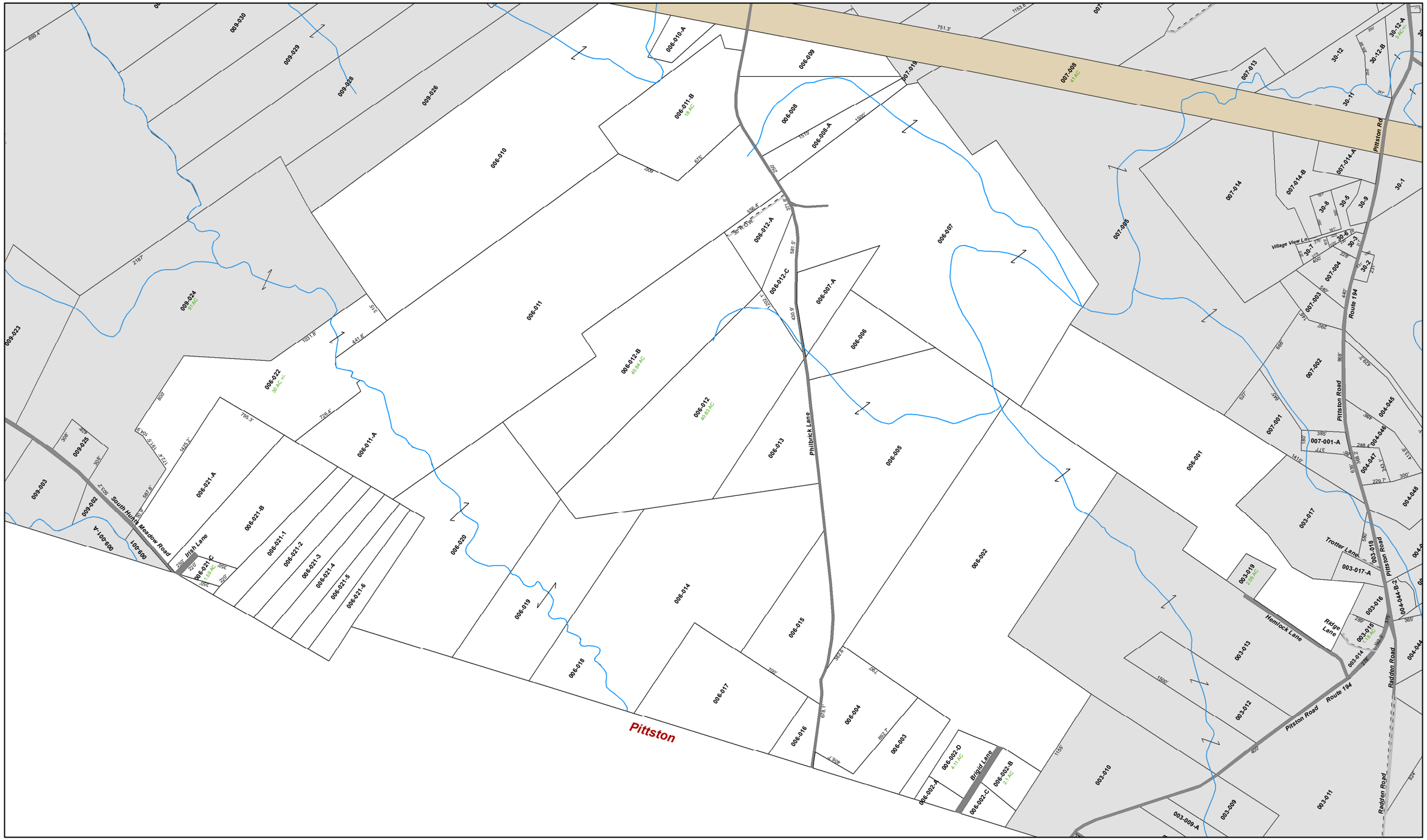

Map Prepared by: Spatial Alternatives 207.846.2355 www.spatialalternatives.com

Tax Sheets are intended for assessing purposes only. Boundary locations are approximate and should not be used for conveyance of property.

Stream
Misc
ROW
Hook
( ) Merged Parcel
PARCEL
CEMETERY
UTILITY
WATER
ROAD

Town of Whitefield, Maine

0 500 1,000 Feet

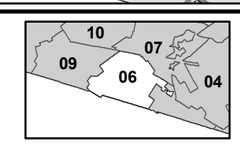

N

Whitefield Tax Grid

06

Map updated to: April 1, 2020

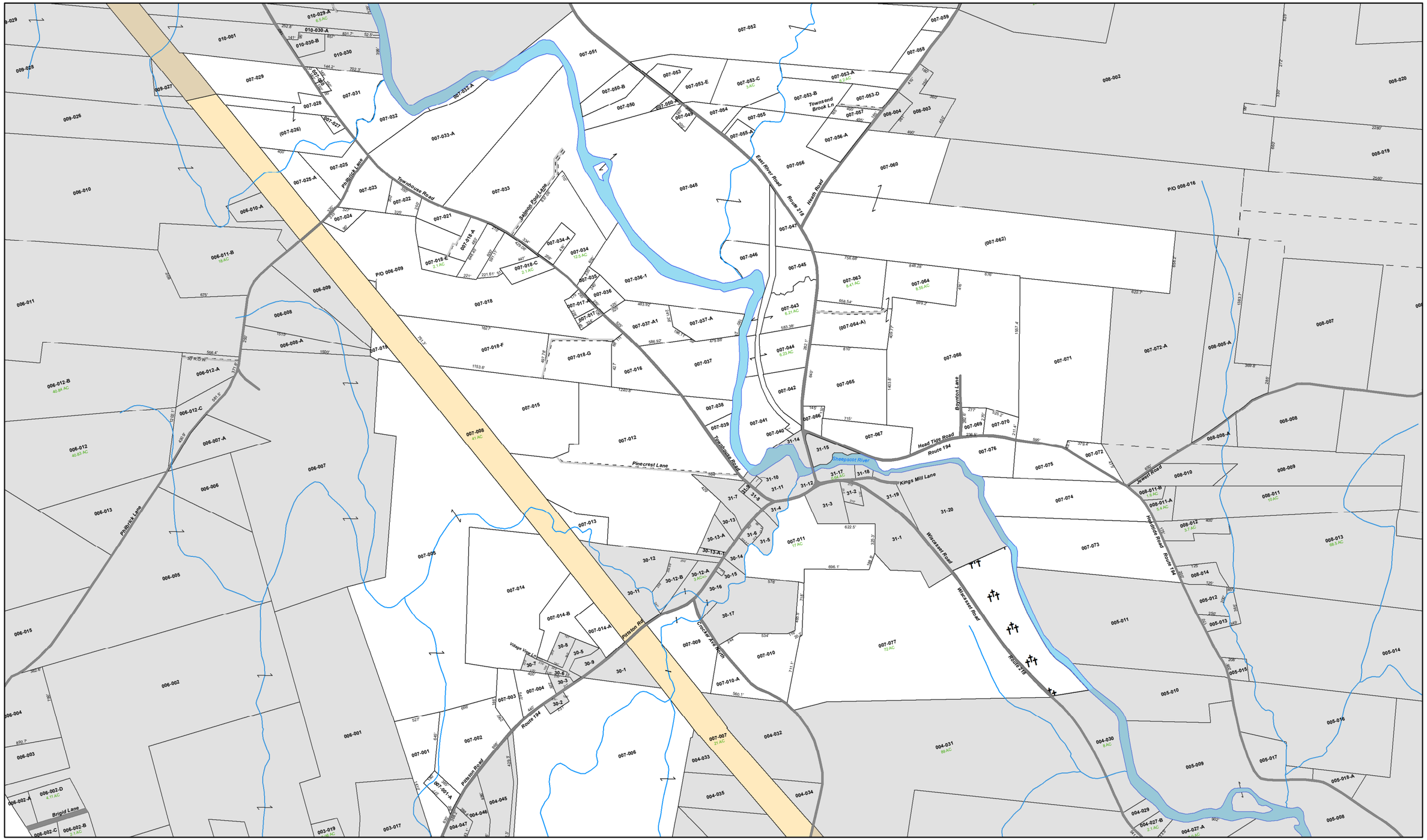

Map Prepared by: Spatial Alternatives 207.846.2355 www.spatialalternatives.com

Tax Sheets are intended for assessing purposes only. Boundary locations are approximate and should not be used for conveyance of property.

Stream
Misc
ROW
Hook
( ) Merged Parcel
PARCEL
CEMETERY
UTILITY
WATER
ROAD

Town of Whitefield, Maine

0 500 1,000
Feet

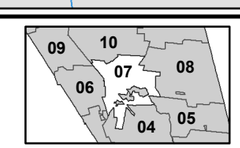

N

Whitefield Tax Grid

07

Map updated to: April 1, 2020

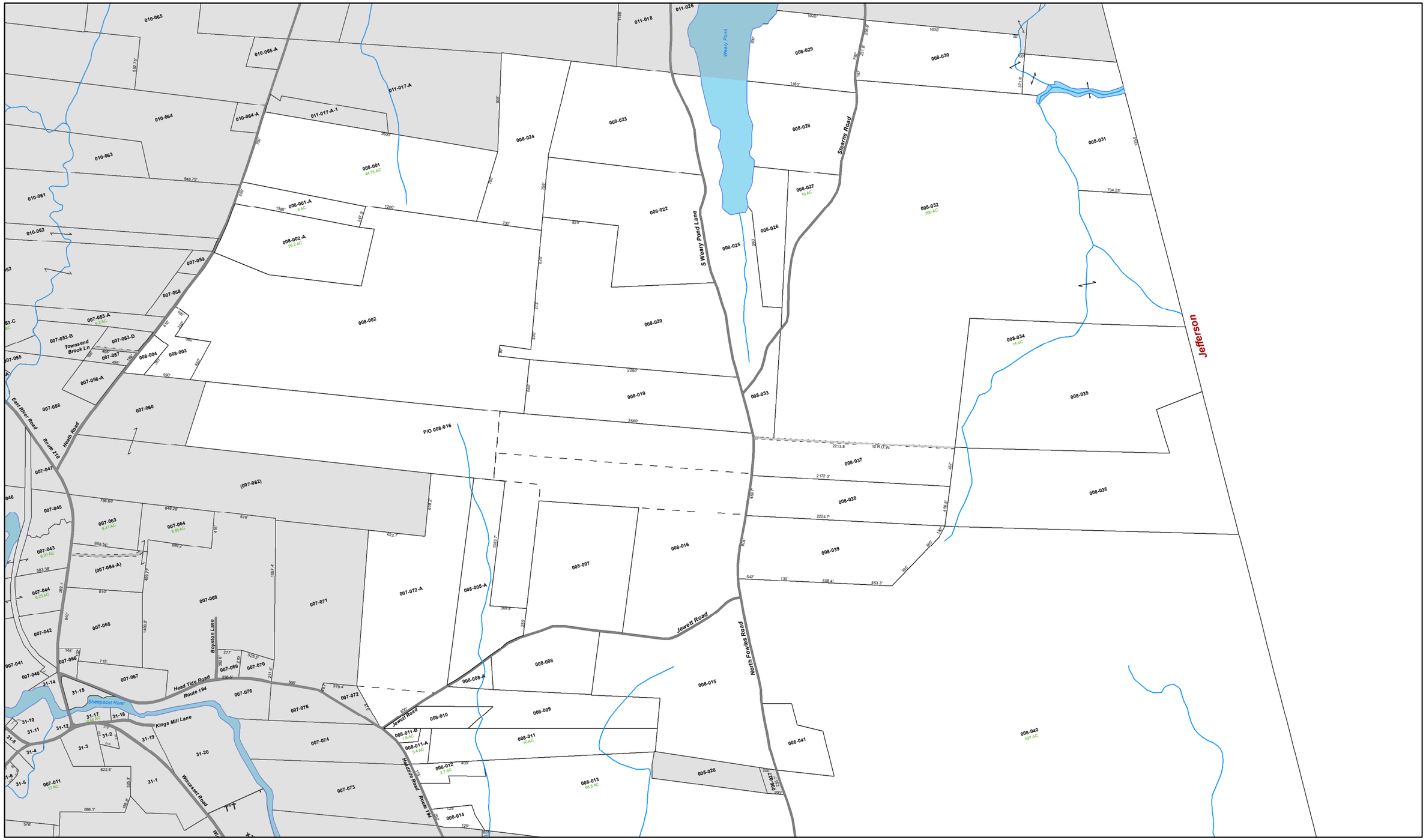

Map Prepared by: Spatial Alternatives 207.846.2355 www.spatialalternatives.com

Tax Sheets are intended for assessing purposes only. Boundary locations are approximate and should not be used for conveyance of property.

Stream
Misc
ROW
Hook
( ) Merged Parcel
PARCEL
CEMETERY
UTILITY
WATER
ROAD

Town of Whitefield, Maine

0 500 1,000
Feet

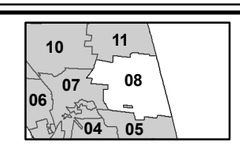

N

Whitefield Tax Grid

08

Map updated to: April 1, 2020

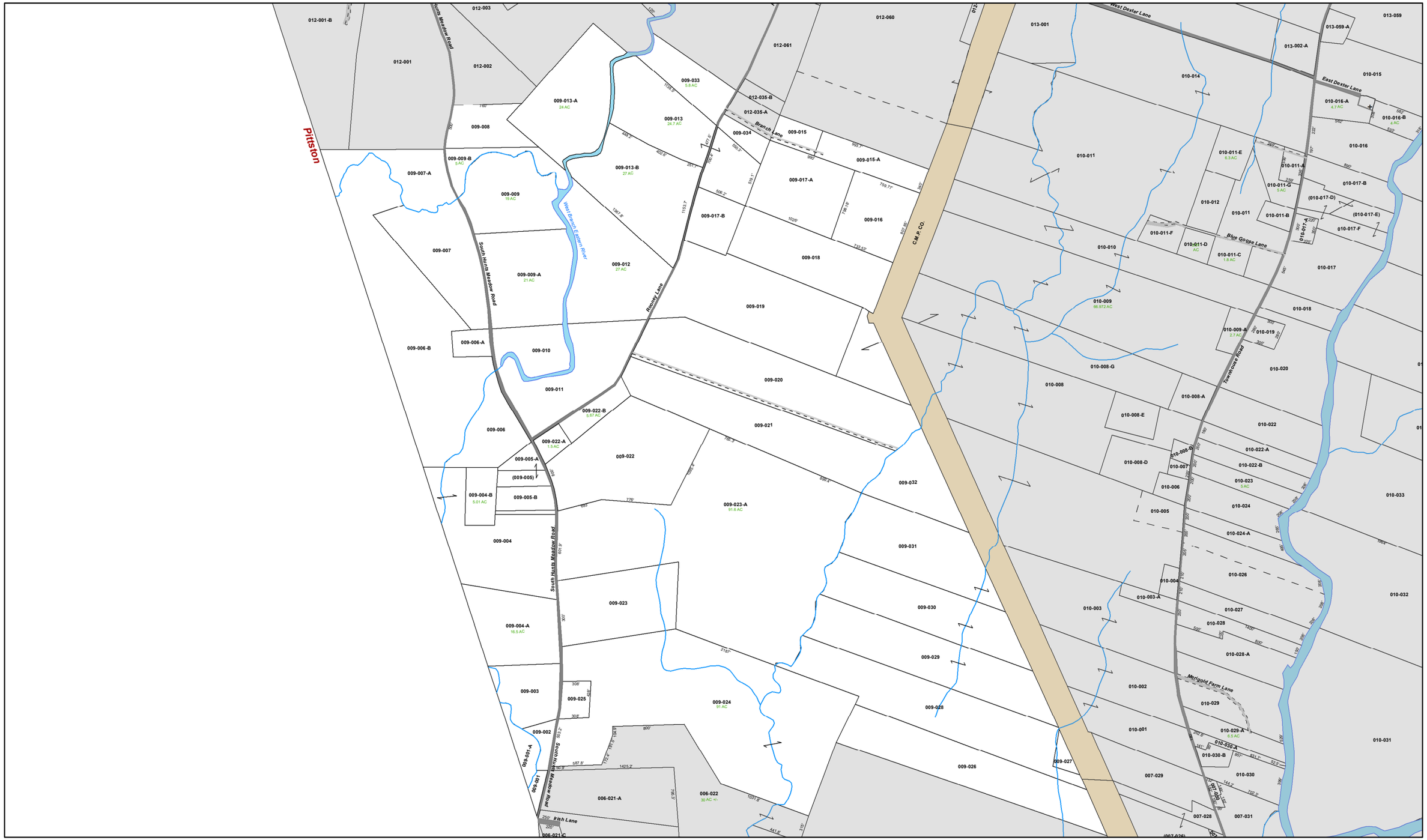

Map Prepared by: Spatial Alternatives 207.846.2355 www.spatialalternatives.com

Tax Sheets are intended for assessing purposes only. Boundary locations are approximate and should not be used for conveyance of property.

Stream
Misc
ROW
Hook
( ) Merged Parcel
PARCEL
CEMETERY
UTILITY
WATER
ROAD

Town of Whitefield, Maine

0 500 1,000
Feet

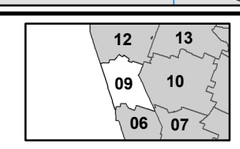

N

Whitefield Tax Grid

09

Map updated to: April 1, 2020

Map Prepared by: Spatial Alternatives 207.846.2355 www.spatialalternatives.com

Tax Sheets are intended for assessing purposes only. Boundary locations are approximate and should not be used for conveyance of property.

Stream	PARCEL
Misc	CEMETERY
ROW	UTILITY
Hook	WATER
( ) Merged Parcel	ROAD

Town of Whitefield, Maine

0 500 1,000 Feet

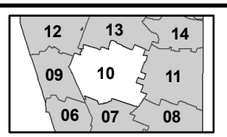

N

Whitefield Tax Grid

10

Map updated to: April 1, 2020

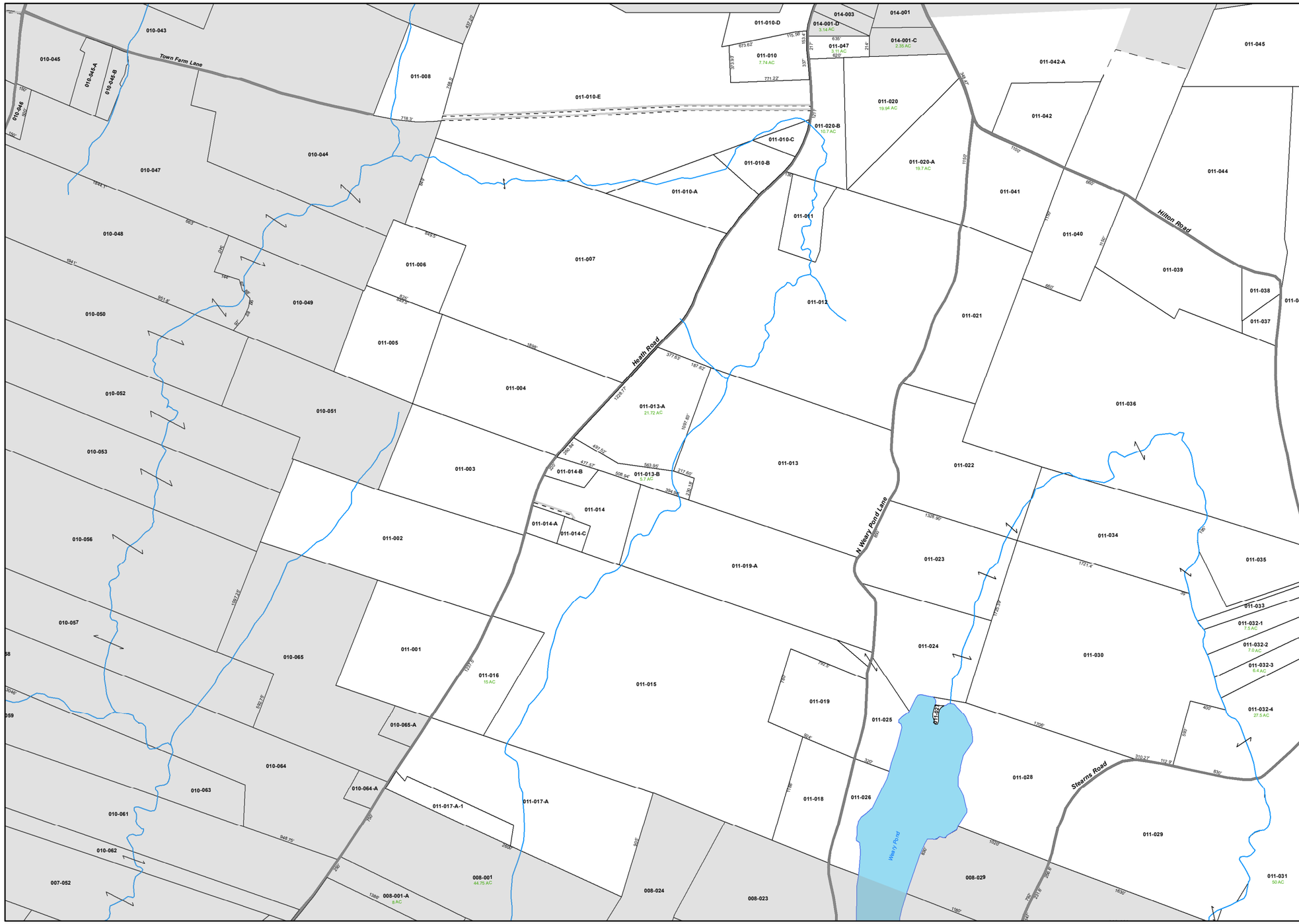

Map Prepared by: Spatial Alternatives 207.846.2355 www.spatialalternatives.com

Tax Sheets are intended for assessing purposes only. Boundary locations are approximate and should not be used for conveyance of property.

Stream	PARCEL
Misc	CEMETERY
ROW	UTILITY
Hook	WATER
( ) Merged Parcel	ROAD

Town of Whitefield, Maine

0 500 1,000
Feet

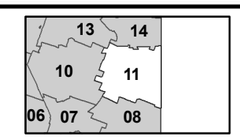

N

Whitefield Tax Grid

11

Map updated to: April 1, 2020

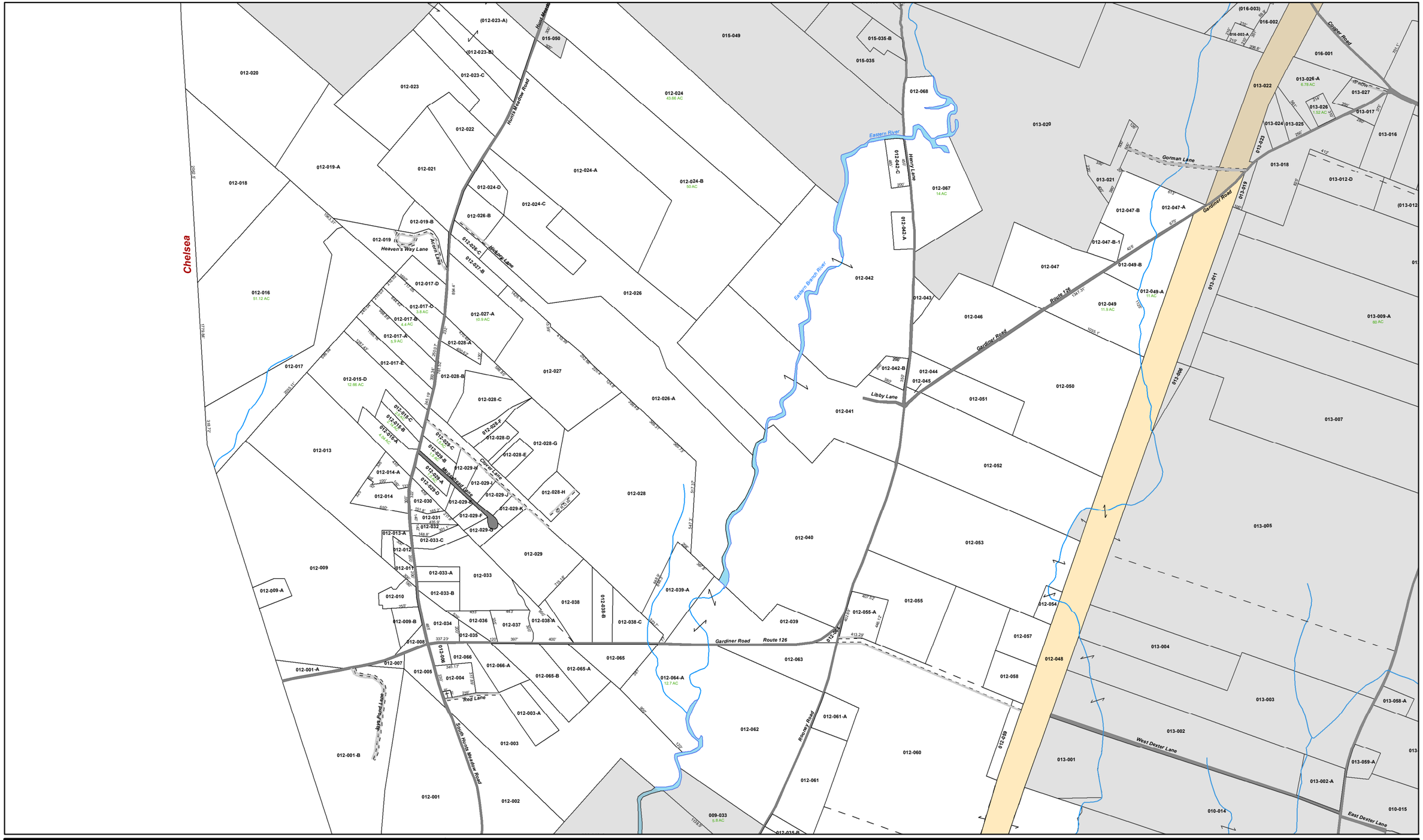

Map Prepared by: Spatial Alternatives 207.846.2355 www.spatialalternatives.com

Tax Sheets are intended for assessing purposes only. Boundary locations are approximate and should not be used for conveyance of property.

Stream
Misc
ROW
Hook
( ) Merged Parcel
PARCEL
CEMETERY
UTILITY
WATER
ROAD

Town of Whitefield, Maine

0 500 1,000
Feet

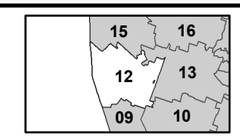

N

Whitefield Tax Grid
12

Map updated to: April 1, 2020

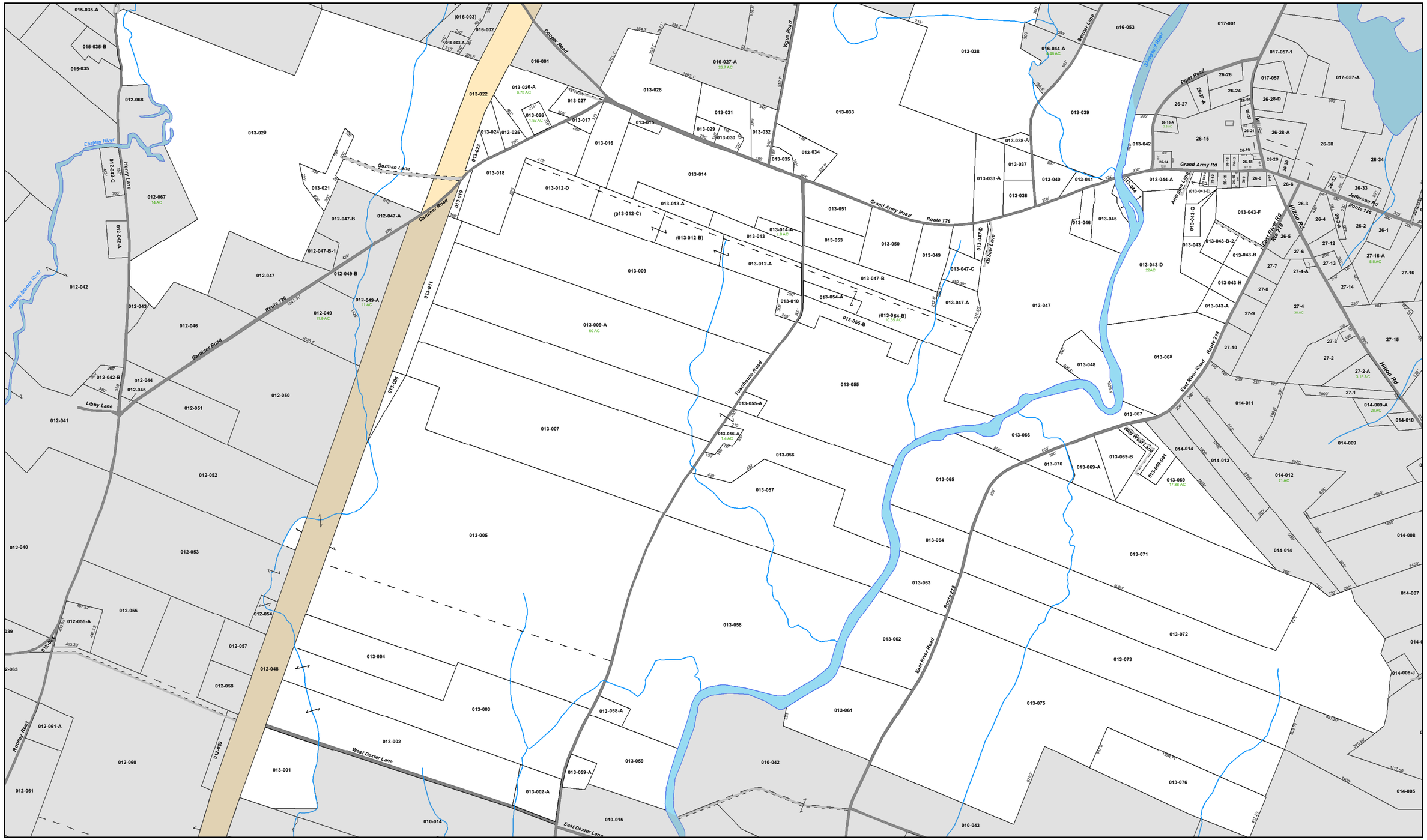

Map Prepared by: Spatial Alternatives 207.846.2355 www.spatialalternatives.com

Tax Sheets are intended for assessing purposes only. Boundary locations are approximate and should not be used for conveyance of property.

Stream
Misc
ROW
Hook
( ) Merged Parcel
PARCEL
CEMETERY
UTILITY
WATER
ROAD

Town of Whitefield, Maine

0 500 1,000
Feet

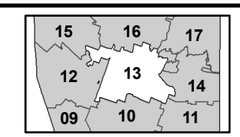

N

Whitefield Tax Grid

13

Map updated to: April 1, 2020

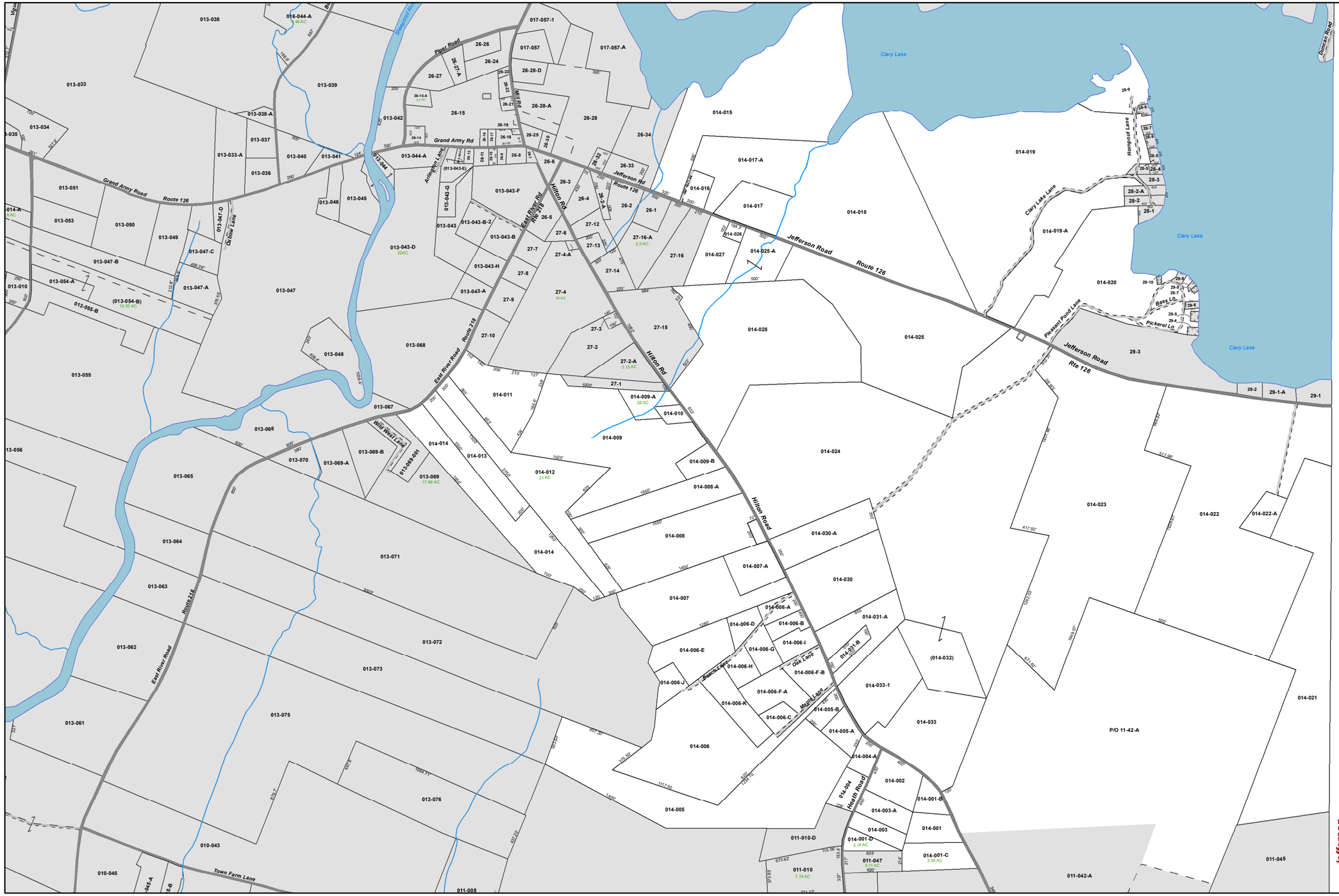

Map Prepared by: Spatial Alternatives 207.846.2355 www.spatialalternatives.com

Tax Sheets are intended for assessing purposes only. Boundary locations are approximate and should not be used for conveyance of property.

Stream
Misc
ROW
Hook
( ) Merged Parcel
PARCEL
CEMETERY
UTILITY
WATER
ROAD

Town of Whitefield, Maine

0 500 1,000 Feet

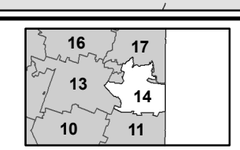

N

Whitefield Tax Grid

14

Map updated to: April 1, 2020

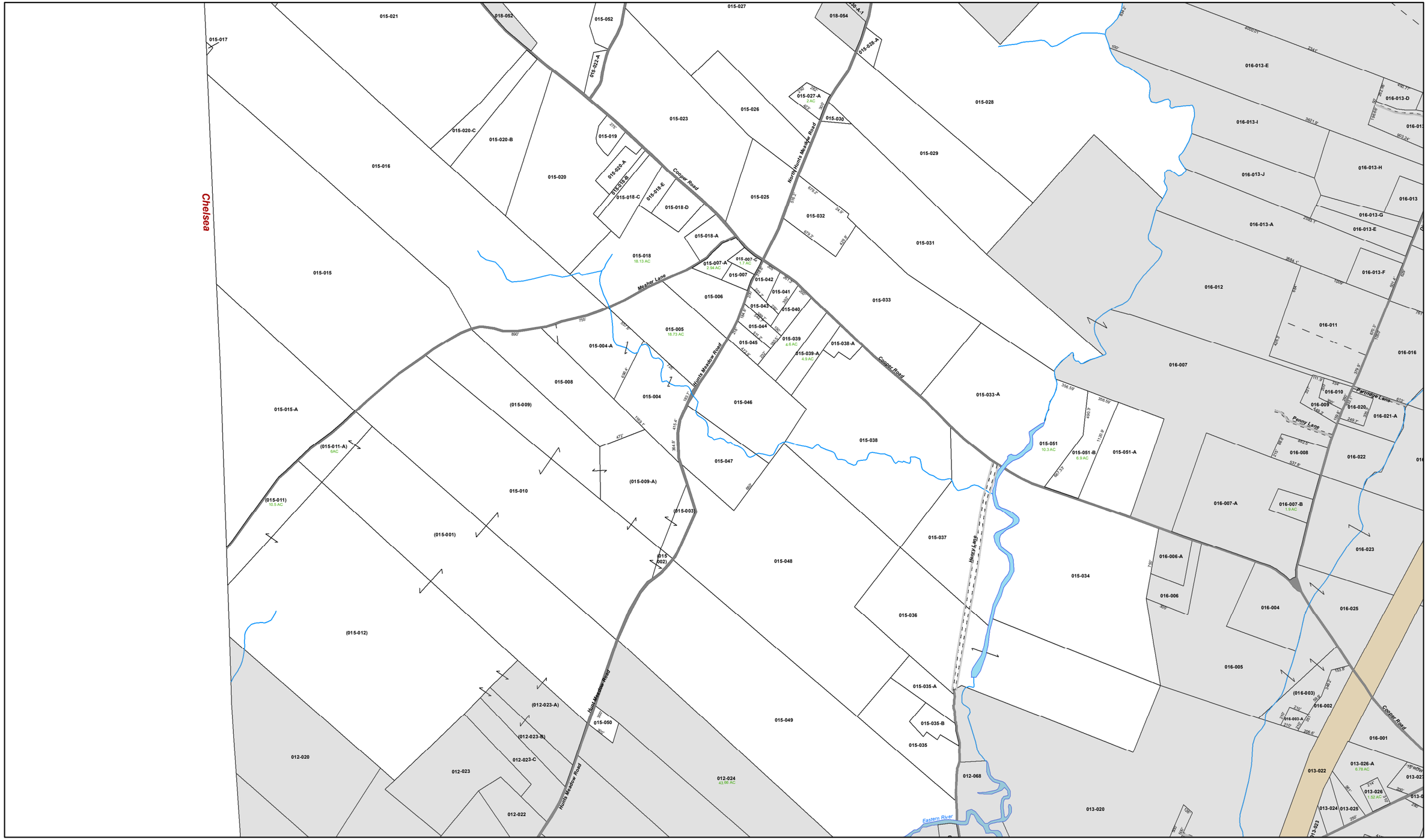

Map Prepared by: Spatial Alternatives 207.846.2355 www.spatialalternatives.com

Tax Sheets are intended for assessing purposes only. Boundary locations are approximate and should not be used for conveyance of property.

Stream	PARCEL
Misc	CEMETERY
ROW	UTILITY
Hook	WATER
( ) Merged Parcel	ROAD

Town of Whitefield, Maine

0 500 1,000 Feet

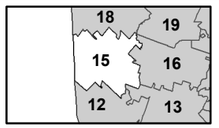

N

Whitefield Tax Grid

15

Map updated to: April 1, 2020

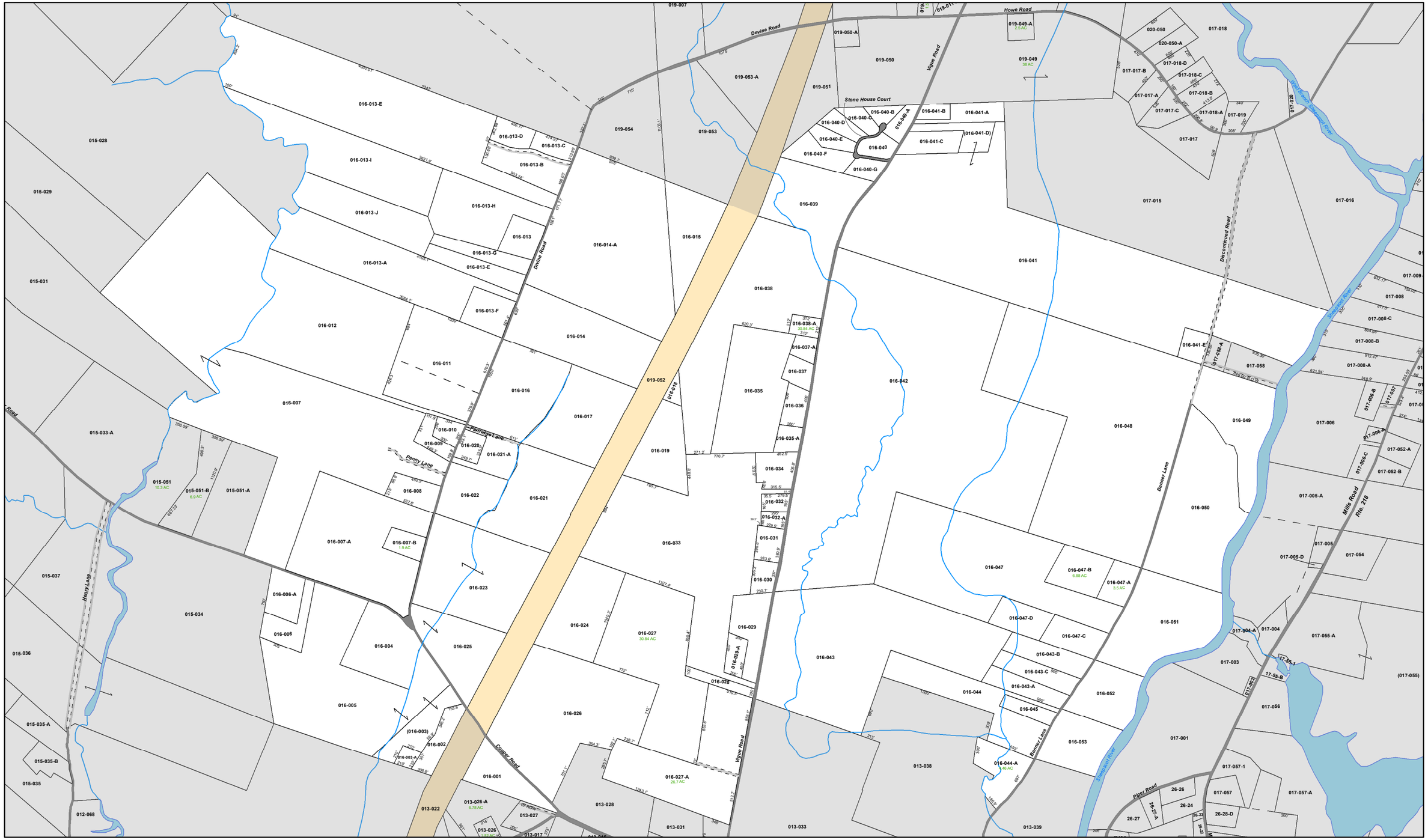

Map Prepared by: Spatial Alternatives
207.846.2355
www.spatialalternatives.com

Tax Sheets are intended for assessing purposes only. Boundary locations are approximate and should not be used for conveyance of property.

Stream	PARCEL
Misc	CEMETERY
ROW	UTILITY
Hook	WATER
( ) Merged Parcel	ROAD

Town of Whitefield, Maine

0 500 1,000
Feet

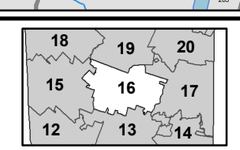

N

Whitefield Tax Grid
16

Map updated to: April 1, 2020

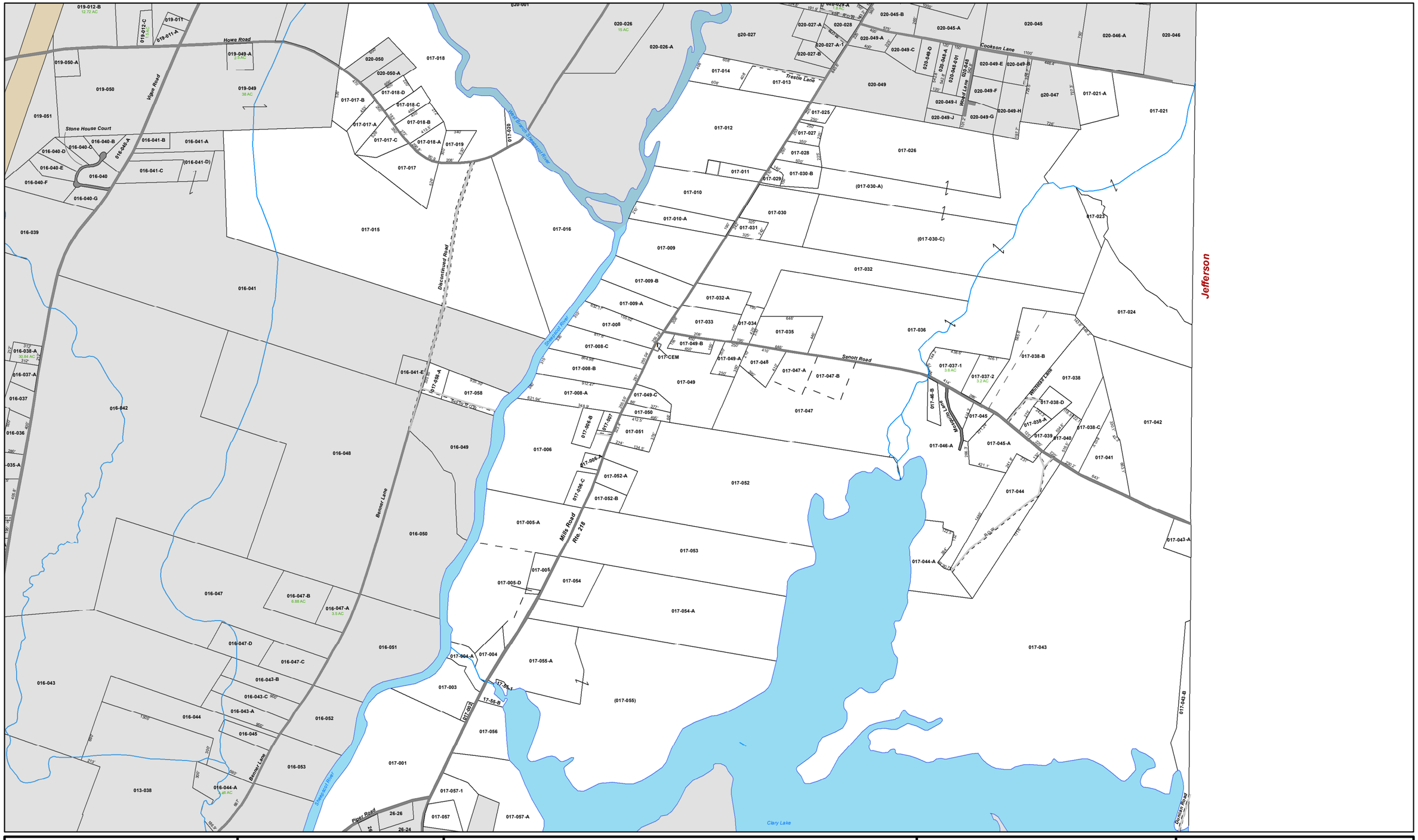

Map Prepared by: Spatial Alternatives 207.846.2355 www.spatialalternatives.com

Tax Sheets are intended for assessing purposes only. Boundary locations are approximate and should not be used for conveyance of property.

Stream
Misc
ROW
Hook
( ) Merged Parcel
PARCEL
CEMETERY
UTILITY
WATER
ROAD

Town of Whitefield, Maine

0 500 1,000 Feet

19 20 16 17 13 14

N

Whitefield Tax Grid

17

Map updated to: April 1, 2020

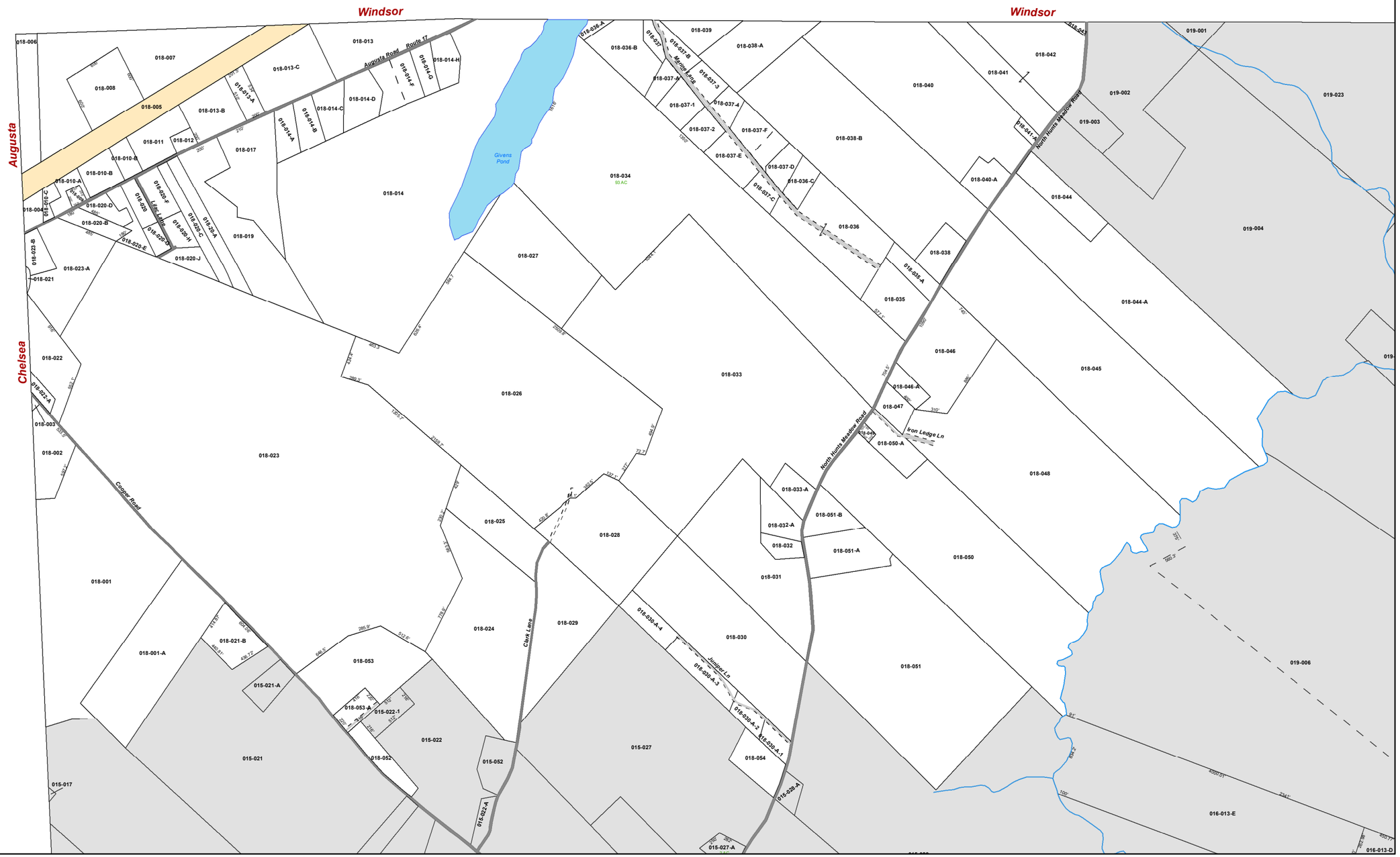

Map Prepared by: Spatial Alternatives 207.846.2355 www.spatialalternatives.com

Tax Sheets are intended for assessing purposes only. Boundary locations are approximate and should not be used for conveyance of property.

Stream	PARCEL
Misc	CEMETERY
ROW	UTILITY
Hook	WATER
( ) Merged Parcel	ROAD

Town of Whitefield, Maine

0 500 1,000
Feet

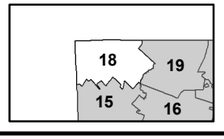

N

Whitefield Tax Grid
18

Map updated to: April 1, 2020

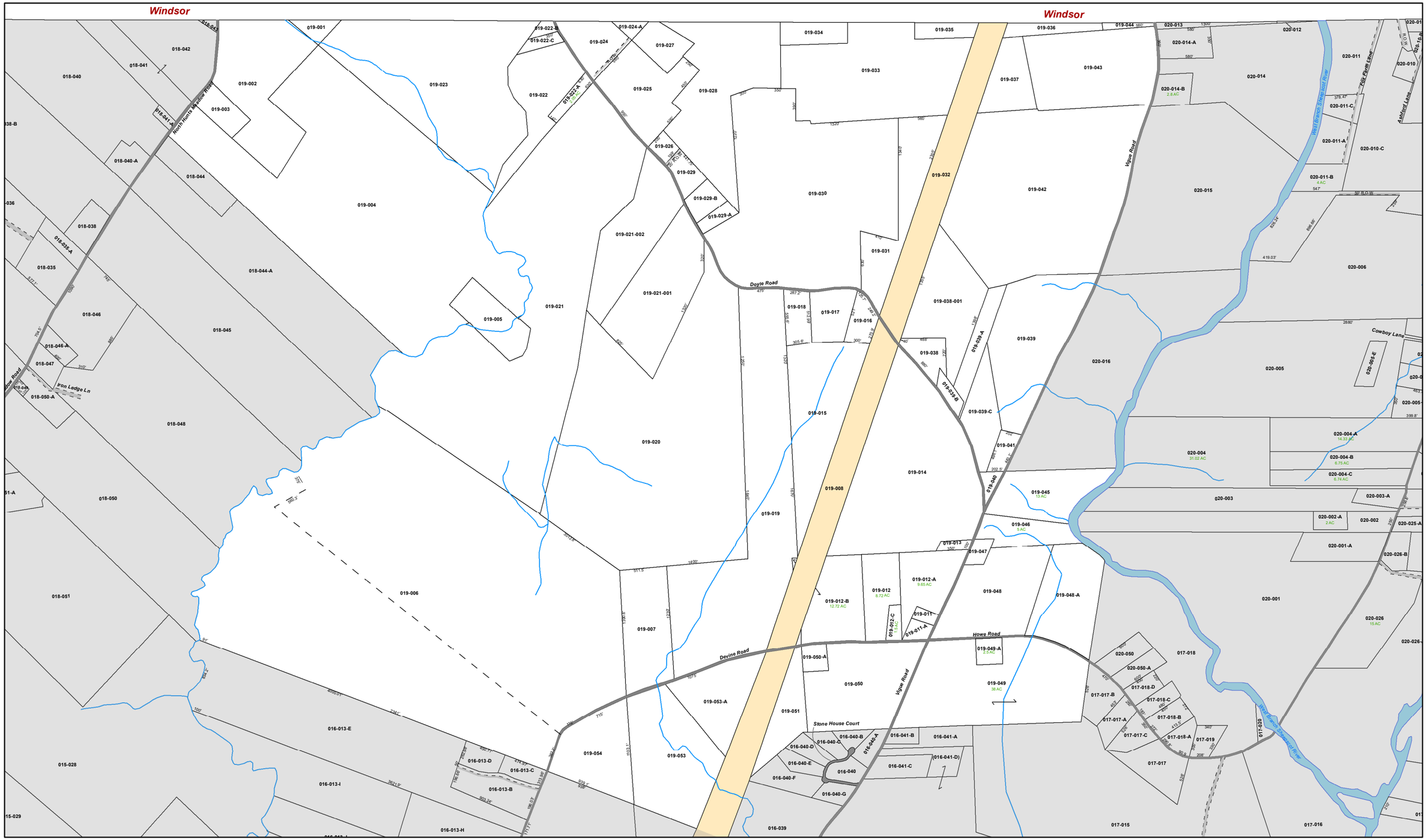

Map Prepared by: Spatial Alternatives 207.846.2355 www.spatialalternatives.com

Tax Sheets are intended for assessing purposes only. Boundary locations are approximate and should not be used for conveyance of property.

Stream	PARCEL
Misc	CEMETERY
ROW	UTILITY
Hook	WATER
( ) Merged Parcel	ROAD

Town of Whitefield, Maine

0 500 1,000 Feet

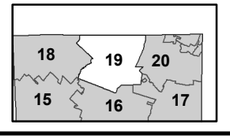

N

Whitefield Tax Grid

19

Map updated to: April 1, 2020

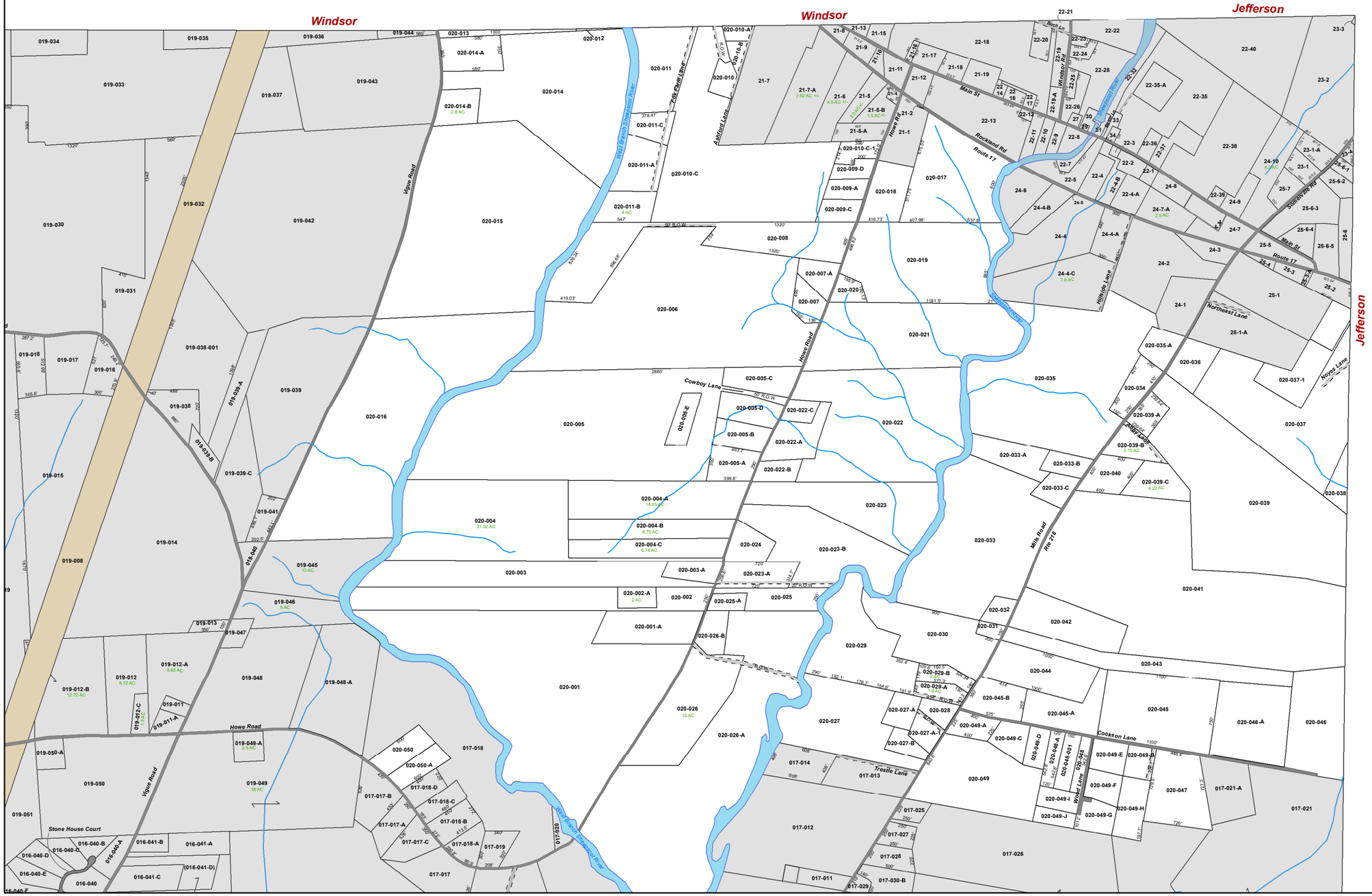

Map Prepared by: Spatial Alternatives
207.846.2355
www.spatialalternatives.com

Tax Sheets are intended for assessing purposes only. Boundary locations are approximate and should not be used for conveyance of property.

Stream
Misc
ROW
Hook
( ) Merged Parcel
PARCEL
CEMETERY
UTILITY
WATER
ROAD

Town of Whitefield, Maine

0 500 1,000
Feet

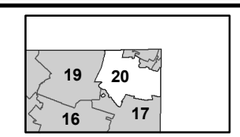

N

Whitefield Tax Grid
20

Map updated to: April 1, 2020

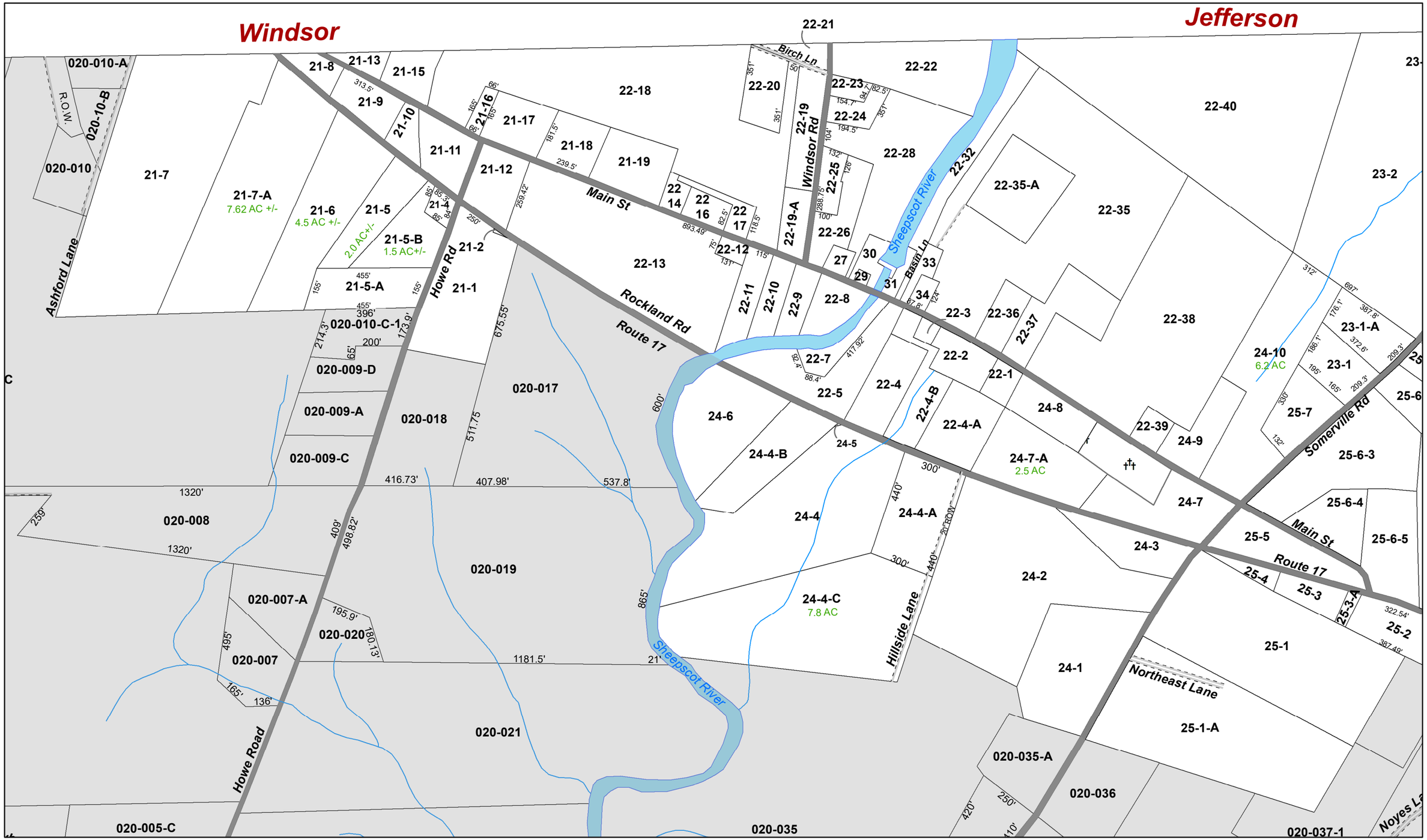

Map Prepared by: Spatial Alternatives 207.846.2355 www.spatialalternatives.com

Tax Sheets are intended for assessing purposes only. Boundary locations are approximate and should not be used for conveyance of property.

Stream
Misc
ROW
Hook
( ) Merged Parcel
PARCEL
CEMETERY
UTILITY
WATER
ROAD

Town of Whitefield, Maine

0 500 1,000 Feet

20

N

Whitefield Tax Grid

21-25

Map updated to: April 1, 2020

Map Prepared by: Spatial Alternatives 207.846.2355 www.spatialalternatives.com

Tax Sheets are intended for assessing purposes only. Boundary locations are approximate and should not be used for conveyance of property.

Stream
Misc
ROW
Hook
( ) Merged Parcel
PARCEL
CEMETERY
UTILITY
WATER
ROAD

Town of Whitefield, Maine

0 500 1,000 Feet

16 17 13 14

N

Whitefield Tax Grid

26-27

Map updated to: April 1, 2020

Map Prepared by: Spatial Alternatives 207.846.2355 www.spatialalternatives.com

Tax Sheets are intended for assessing purposes only. Boundary locations are approximate and should not be used for conveyance of property.

Stream, Misc, ROW, Hook, ( ) Merged Parcel, PARCEL, CEMETERY, UTILITY, WATER, ROAD

Town of Whitefield, Maine

0 500 1,000 Feet

17 14

N

Whitefield Tax Grid

28-29

Map updated to: April 1, 2020

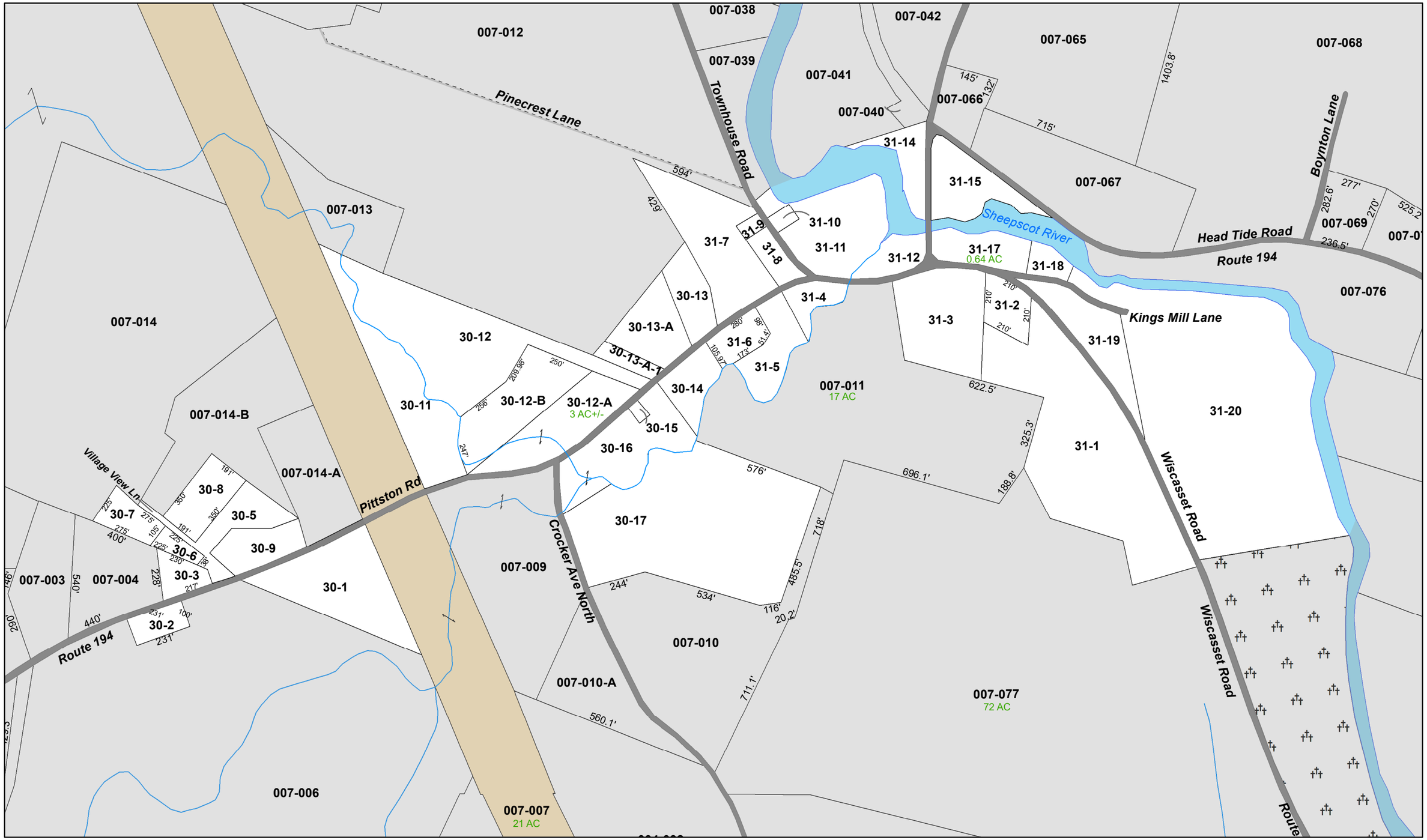

Map Prepared by: Spatial Alternatives 207.846.2355 www.spatialalternatives.com

Tax Sheets are intended for assessing purposes only. Boundary locations are approximate and should not be used for conveyance of property.

Stream
Misc
ROW
Hook
( ) Merged Parcel
PARCEL
CEMETERY
UTILITY
WATER
ROAD

Town of Whitefield, Maine

0 500 1,000 Feet

06 07 08 04 05

N

Whitefield Tax Grid

30-31

Map updated to: April 1, 2020