

FAIRSERVICE, MICHAEL O
17 HEMLOCK LANE
WHITEFIELD ME 04353

B1767P352 B5673P243

Inspection Witnessed By:

No./Date	Description	Date Insp.
X		

Notes:

Whitefield

Property Data			Assessment Record				
Neighborhood 47 HEMLOCK LN			Year	Land	Buildings	Exempt	Total
Tree Growth Year 0			2012	64,575	16,730	0	81,305
X Coordinate 0			2013	70,250	16,730	0	86,980
Y Coordinate 0			2014	70,250	16,730	0	86,980
Zone/Land Use 11 Residential			2015	70,250	16,730	0	86,980
Secondary Zone			2016	70,250	7,076	0	77,326
Topography 2 Rolling			2017	70,250	7,076	0	77,326
1.Level 4.Below St 7.			2018	70,250	7,076	0	77,326
2.Rolling 5.Low 8.			2019	70,250	7,076	0	77,326
3.Above St 6.Swampy 9.			2020	70,250	7,076	0	77,326
Utilities 4 Drilled Well 6 Septic System			2021	70,250	7,076	0	77,326
1.OutHouse 4.Dr Well 7.Holding/Ce			2022	70,250	7,076	0	77,326
2.PblcWtr 5.Dug Well 8.LakeDraw			2023	70,250	7,076	0	77,326
3.PblcSewr 6.Septic 9.None			2024	70,250	7,076	0	77,326
Street 3 Gravel			2025	135,300	8,000	0	143,300
1.Paved 4.Proposed 7.R/W			Land Data				
2.Semi Imp 5.Private 8.							
3.Gravel 6. 9.None			Front Foot				
0							
0			Sale Data				
Sale Date							
Price			Square Foot				
Sale Type							
1.Land 4.Mfg unit 7.			Fract. Acre				
2.L & B 5.Other 8.							
3.Building 6. 9.			Acres				
Financing							
1.Convent 4.Seller 7.			Fract. Acre				
2.FHA/VA 5.Private 8.							
3.Assumed 6.Cash 9.Unknown			Acres				
Validity							
1.Valid 4.Split 7.Changes			Fract. Acre				
2.Related 5.Partial 8.Other							
3.Distress 6.Exempt 9.			Acres				
Verified							
1.Buyer 4.Agent 7.Family			Fract. Acre				
2.Seller 5.Pub Rec 8.Other							
3.Lender 6.MLS 9.			Acres				

Type	Effective		Influence		Influence Codes
	Frontage	Depth	Factor	Code	
11.Base 100ft			%		1.Un-Buildable
12.Delta Triangle			%		2.Excess Frtg
13.Nabla Triangle			%		3.Topography
14.Sec 101to200ff			%		4.Size/Shape
15.FF 201+Over			%		5.Access
			%		6.Deed Restricti
			%		7.OPEN SPACE
			%		8.Code Restricti
			%		9.Fract Share
			%		Acres
			%		30.Rear Land 3 (n
			%		31.Rear Land 4 (a
			%		32.Tillable/Pastu
			%		33.Frm/OpnBlue/Cr
			%		34.Softwood FL
			%		35.Mixed Wood FL
			%		36.Hardwood FL
			%		37.Softwood TG
			%		38.Mixed Wood TG
			%		39.Hardwood TG
			%		40.Wasteland/RP
			%		41.G
			%		42.Mobile Home Si
			%		43.PublicWtr/Sept
			%		44.PrivateWtr/Sept
			%		46.Miscellaneous
			%		47.River Frontage
Total Acreage			57.00		

Whitefield

Map Lot 006-001

Account 927

Location 17 HEMLOCK LANE

Card 1 Of 1 10/24/2024

Building Style	SF Bsmt Living	Layout
1.Conv. 5.Garrison 9.Other	Fin Bsmt Grade	1.Typical 4. 7.
2.Ranch 6.Split 10.Conv	BASEMENT FLOOR	2.Inadeq 5. 8.
3.R Ranch 7.Contemp 11.NEEDS R	Heat Type	3.Horrid 6. 9.
4.Cape 8.Log 12.Camp	0.No Heat 4.Radiant 8.Fi/Wall	Attic
Dwelling Units	1.HWBB 5.FWA 9.No Heat	1.1/4 Fin 4.Full Fin 7.
Other Units	2.HWCI 6.GravWA 10.Rad/BB	2.1/2 Fin 5.Fi/Stair 8.
Stories	3.H Pump 7.Electric 11.Monitor	3.3/4 Fin 6. 9.None
1.1 4.1.5 7.3.5	Cool Type	Insulation
2.2 5.1.75 8.4	1.Refrig 4.W&C Air 7.	1.Full 4.Minimal 7.
3.3 6.2.5 9.1.25	2.Evapor 5.Radheat 8.	2.Heavy 5.Partial 8.
Exterior Walls	3.H Pump 6. 9.None	3.Capped 6. 9.None
0. 4.Asbestos 8.Concrete	Kitchen Style	Unfinished %
1.Wood 5.Stucco 9.Other	1.New/Remo 4.Obsolete 7.	Grade & Factor
2.Vin/Al 6.Brick 10.Wd Shgl	2.Typical 5. 8.	1.E Grade 4.B Grade 7.AAA Grad
3.Compos. 7.Stone 11.Masonit	3.Old Type 6. 9.None	2.D Grade 5.A Grade 8.SC Grade
Roof Surface	Bath(s) Style	3.C Grade 6.AA Grade 9.Same
1.Asphalt 4.Wood Sh 7.Rolled	1.New/Modr 4.Obsolete 7.	SQFT (Footprint)
2.Metal 5.Slate 8.	2.Typical 5. 8.	Condition
3.Composit 6.Other 9.	3.Old Type 6. 9.None	1.Poor 4.Avg 7.V G
SF Masonry Trim	# Rooms	2.Fair 5.Avg+ 8.Exc
OPEN-3-CUSTOM	# Bedrooms	3.Avg- 6.Good 9.Same
OPEN-4-CUSTOM	# Full Baths	Phys. % Good
Year Built	# Half Baths	Funct. % Good
Year Remodeled	# Addn Fixtures	Functional Code
Foundation	# Fireplaces	1.Incomp 4. 7.
1.Concrete 4.Wood 7.N/A Cond	 <p>TRIO Software A Division of Harris Computer Systems</p>	2.O-Built 5. 8.Other
2.C Block 5.Slab 8.		3.Damage 6. 9.None
3.Br/Stone 6.Piers 9.		Econ. % Good
Basement		Economic Code
1.1/4 Bmt 4.Full Bmt 7.		0.None 3.No Power 6.Bad Abut
2.1/2 Bmt 5.None 8.		1.Location 4.Generate 9.None
3.3/4 Bmt 6.N/A Cond 9.None		2.Encroach 5.SiteLimit 9.
Bsmt Gar # Cars		Entrance Code 1 Interior Inspect
Wet Basement		1.Interior 4.Vacant 7.
1.Dry 4.Dirt 7.		2.Refusal 5.Estimate 8.
2.Damp 5.Dirt 8.	3.Informed 6. 9.	
3.Wet 6. 9.	Information Code 1 Owner	
		1.Owner 4.Agent 7.
		2.Relative 5.Estimate 8.
		3.Tenant 6.Other 9.

8.0' Shed
16.0'

14.0' 1999 MH 66.0'

Shed
16.0'
12.0'

Date Inspected

Additions, Outbuildings & Improvements

Type	Year	Units	Grade	Cond	Phys.	Funct.	Sound Value
998 14' Mobile	1999	14x66	3 100	2	0 %	50 %	
24 Frame Shed	2005				%	%	1,000
68 Wood Deck	1999	128	2 100	9	0 %	0 %	
					%	%	
					%	%	
					%	%	
					%	%	
					%	%	
					%	%	
					%	%	
					%	%	

- 1.One Story Fram
- 2.Two Story Fram
- 3.Three Story Fr
- 4.1 & 1/2 Story
- 5.1 & 3/4 Story
- 6.2 & 1/2 Story
- 21.Open Frame Por
- 22.Encl Frame Por
- 23.Frame Garage
- 24.Frame Shed
- 25.Frame Bay Wind
- 26.1SFr Overhang
- 27.Unfin Basement
- 28.Unfinished Att
- 29.Finished Attic

MCEVOY, PAUL
12 E CRISMAN ROAD
HARDWICK NJ 07825 9696

B2616P40

Inspection Witnessed By:

X Date

No./Date	Description	Date Insp.

Notes:

Whitefield

Property Data			Assessment Record						
Neighborhood 17 BRIGID LN			Year	Land	Buildings	Exempt	Total		
Tree Growth Year 0			2012	79,860	0	0	79,860		
X Coordinate 0			2013	79,700	0	0	79,700		
Y Coordinate 0			2014	79,700	0	0	79,700		
Zone/Land Use 11 Residential			2015	79,700	0	0	79,700		
Secondary Zone			2016	77,645	0	0	77,645		
Topography 9 9			2017	77,645	0	0	77,645		
1.Level 4.Below St 7.			2018	77,645	0	0	77,645		
2.Rolling 5.Low 8.			2019	77,645	0	0	77,645		
3.Above St 6.Swampy 9.			2020	77,645	0	0	77,645		
Utilities 9 None 9 None			2021	77,645	0	0	77,645		
1.OutHouse 4.Dr Well 7.Holding/Ce			2022	77,645	0	0	77,645		
2.PblcWtr 5.Dug Well 8.LakeDraw			2023	77,645	0	0	77,645		
3.PblcSewr 6.Septic 9.None			2024	77,645	0	0	77,645		
Street 9 None			2025	73,400	0	0	73,400		
1.Paved 4.Proposed 7.R/W			Land Data						
2.Semi Imp 5.Private 8.									
3.Gravel 6. 9.None			Front Foot	Type	Effective		Influence		Influence Codes
0			11.Base 100ft		Frontage	Depth	Factor	Code	
0			12.Delta Triangle				%		1.Un-Buildable
0			13.Nabla Triangle				%		2.Excess Frtg
0			14.Sec 101to200ff				%		3.Topography
0			15.FF 201+Over				%		4.Size/Shape
0							%		5.Access
0							%		6.Deed Restricti
0							%		7.OPEN SPACE
0							%		8.Code Restricti
0							%		9.Fract Share
0			Square Foot	Square Feet					Acres
0			16.Regular Lot				%		30.Rear Land 3 (n
0			17.Secondary Lot				%		31.Rear Land 4 (a
0			18.Excess land				%		32.Tillable/Pastu
0			19.Condominium				%		33.Frm/OpnBlue/Cr
0			20.Miscellaneous				%		34.Softwood FL
0							%		35.Mixed Wood FL
0			Fract. Acre	Acres/Sites					36.Hardwood FL
0			21.Houselot (Frac	29	15.00	100	%	0	37.Softwood TG
0			22.Baselot (Fract	30	50.00	100	%	0	38.Mixed Wood TG
0			23.A	31	26.79	100	%	0	39.Hardwood TG
0			Acres				%		40.Wasteland/RP
0			24.Houselot				%		41.G
0			25.Baselot				%		42.Mobile Home Si
0			26.Frontage 1				%		43.PublicWtr/Sept
0			27.Frontage 2				%		44.PrivateWtr/Sept
0			28.Rear Land 1 (n	Total Acreage		91.79			46.Miscellaneous
0			29.Rear Land 2 (n						47.River Frontage


Whitefield

Map Lot 006-002

Account 36

Location BRIGID LANE

Card 1 Of 1 10/24/2024

Building Style 0	SF Bsmt Living 0	Layout 0
1.Conv. 5.Garrison 9.Other	Fin Bsmt Grade 0 0	1.Typical 4. 7.
2.Ranch 6.Split 10.Conv	BASEMENT FLOOR 0	2.Inadeq 5. 8.
3.R Ranch 7.Contemp 11.NEEDS R	Heat Type 100% 0 No Heat	3.Horrid 6. 9.
4.Cape 8.Log 12.Camp	0.No Heat 4.Radiant 8.Fi/Wall	Attic 0
Dwelling Units 0	1.HWBB 5.FWA 9.No Heat	1.1/4 Fin 4.Full Fin 7.
Other Units 0	2.HWCI 6.GravWA 10.Rad/BB	2.1/2 Fin 5.Fi/Stair 8.
Stories 0	3.H Pump 7.Electric 11.Monitor	3.3/4 Fin 6. 9.None
1.1 4.1.5 7.3.5	Cool Type 0% 9 None	Insulation 0
2.2 5.1.75 8.4	1.Refrig 4.W&C Air 7.	1.Full 4.Minimal 7.
3.3 6.2.5 9.1.25	2.Evapor 5.Radheat 8.	2.Heavy 5.Partial 8.
Exterior Walls 0	3.H Pump 6. 9.None	3.Capped 6. 9.None
0. 4.Asbestos 8.Concrete	Kitchen Style 0	Unfinished % 0%
1.Wood 5.Stucco 9.Other	1.New/Remo 4.Obsolete 7.	Grade & Factor 0 0%
2.Vin/Al 6.Brick 10.Wd Shgl	2.Typical 5. 8.	1.E Grade 4.B Grade 7.AAA Grad
3.Compos. 7.Stone 11.Masonit	3.Old Type 6. 9.None	2.D Grade 5.A Grade 8.SC Grade
Roof Surface 0	Bath(s) Style 0	3.C Grade 6.AA Grade 9.Same
1.Asphalt 4.Wood Sh 7.Rolled	1.New/Modr 4.Obsolete 7.	SQFT (Footprint) 0
2.Metal 5.Slate 8.	2.Typical 5. 8.	Condition 0
3.Composit 6.Other 9.	3.Old Type 6. 9.None	1.Poor 4.Avg 7.V G
SF Masonry Trim 0	# Rooms 0	2.Fair 5.Avg+ 8.Exc
OPEN-3-CUSTOM 0	# Bedrooms 0	3.Avg- 6.Good 9.Same
OPEN-4-CUSTOM 0	# Full Baths 0	Phys. % Good 0%
Year Built 0	# Half Baths 0	Funct. % Good 100%
Year Remodeled 0	# Addn Fixtures 0	Functional Code 9 None
Foundation 0	# Fireplaces 0	1.Incomp 4. 7.
1.Concrete 4.Wood 7.N/A Cond		2.O-Built 5. 8.Other
2.C Block 5.Slab 8.		3.Damage 6. 9.None
3.Br/Stone 6.Piers 9.		Econ. % Good 100%
Basement 0		Economic Code None
1.1/4 Bmt 4.Full Bmt 7.		0.None 3.No Power 6.Bad Abut
2.1/2 Bmt 5.None 8.		1.Location 4.Generate 9.None
3.3/4 Bmt 6.N/A Cond 9.None		2.Encroach 5.SiteLimt 9.
Bsmt Gar # Cars 0		Entrance Code 0
Wet Basement 0		1.Interior 4.Vacant 7.
1.Dry 4.Dirt 7.		2.Refusal 5.Estimate 8.
2.Damp 5.Dirt 8.	3.Informed 6. 9.	
3.Wet 6. 9.	Information Code 0	
		1.Owner 4.Agent 7.
		2.Relative 5.Estimate 8.
		3.Tenant 6.Other 9.

Date Inspected

Additions, Outbuildings & Improvements

Type	Year	Units	Grade	Cond	Phys.	Funct.	Sound Value
					%	%	1.One Story Fram
					%	%	2.Two Story Fram
					%	%	3.Three Story Fr
					%	%	4.1 & 1/2 Story
					%	%	5.1 & 3/4 Story
					%	%	6.2 & 1/2 Story
					%	%	21.Open Frame Por
					%	%	22.Encl Frame Por
					%	%	23.Frame Garage
					%	%	24.Frame Shed
					%	%	25.Frame Bay Wind
					%	%	26.1SFr Overhang
					%	%	27.Unfin Basement
					%	%	28.Unfinished Att
					%	%	29.Finished Attic

ELWELL, MICHAEL H
PO BOX 681
NEWCASTLE ME 04553

B4772P154

Inspection Witnessed By:

No./Date	Description	Date Insp.
X		

Notes:
'22- COMBINED MAP 006 LOT 002-D WITH THIS LOT PER TAX PAYER REQUEST.

Whitefield

Property Data			Assessment Record						
Neighborhood 17 BRIGID LN			Year	Land	Buildings	Exempt	Total		
Tree Growth Year 0			2012	28,890	137,847	10,000	156,737		
X Coordinate 0			2013	30,900	137,847	10,000	158,747		
Y Coordinate 0			2014	30,900	137,847	10,000	158,747		
Zone/Land Use 11 Residential			2015	30,900	146,502	10,000	167,402		
Secondary Zone			2016	30,900	146,502	10,000	167,402		
Topography 2 Rolling			2017	30,900	146,502	15,000	162,402		
1.Level 4.Below St 7.			2018	30,900	146,502	20,000	157,402		
2.Rolling 5.Low 8.			2019	30,900	146,502	20,000	157,402		
3.Above St 6.Swampy 9.			2020	30,900	146,502	20,000	157,402		
Utilities 4 Drilled Well 6 Septic System			2021	30,900	146,502	25,000	152,402		
1.OutHouse 4.Dr Well 7.Holding/Ce			2022	30,900	146,502	24,500	152,902		
2.PblcWtr 5.Dug Well 8.LakeDraw			2023	36,218	146,502	23,000	159,720		
3.PblcSewr 6.Septic 9.None			2024	36,218	146,502	19,000	163,720		
Street 3 Gravel			2025	79,100	260,200	25,000	314,300		
1.Paved 4.Proposed 7.R/W			Land Data						
2.Semi Imp 5.Private 8.									
3.Gravel 6. 9.None			Front Foot	Type	Effective		Influence		Influence Codes
0			11.Base 100ft		Frontage	Depth	Factor	Code	
0			12.Delta Triangle				%		1.Un-Buildable
Sale Data			13.Nabla Triangle				%		2.Excess Frtg
Sale Date			14.Sec 101to200ff				%		3.Topography
Price			15.FF 201+Over				%		4.Size/Shape
Sale Type			Square Foot						
1.Land 4.Mfg unit 7.			Square Feet						5.Access
2.L & B 5.Other 8.			16.Regular Lot				%		6.Deed Restricti
3.Building 6. 9.			17.Secondary Lot				%		7.OPEN SPACE
Financing			18.Excess land				%		8.Code Restricti
1.Convent 4.Seller 7.			19.Condominium				%		9.Fract Share
2.FHA/VA 5.Private 8.			20.Miscellaneous				%		Acres
3.Assumed 6.Cash 9.Unknown			Fract. Acre						
Validity			21.Houselot (Frac	24	1.50	100	%	0	30.Rear Land 3 (n
1.Valid 4.Split 7.Changes			22.Baselot (Fract	28	4.71	100	%	0	31.Rear Land 4 (a
2.Related 5.Partial 8.Other			23.A				%		32.Tillable/Pastu
3.Distress 6.Exempt 9.			Acres						
Verified			24.Houselot				%		33.Frm/OpnBlue/Cr
1.Buyer 4.Agent 7.Family			25.Baselot				%		34.Softwood FL
2.Seller 5.Pub Rec 8.Other			26.Frontage 1				%		35.Mixed Wood FL
3.Lender 6.MLS 9.			27.Frontage 2				%		36.Hardwood FL
			28.Rear Land 1 (n	Total Acreage 6.21					37.Softwood TG
			29.Rear Land 2 (n						38.Mixed Wood TG
									39.Hardwood TG
									40.Wasteland/RP
									41.G
									42.Mobile Home Si
									43.PublicWtr/Sept
									44.PrivateWtr/Sept
									46.Miscellaneous
									47.River Frontage

Whitefield

Map Lot 006-002-A

Account 801

Location 44 BRIGID LANE

Card 1 Of 1 10/24/2024

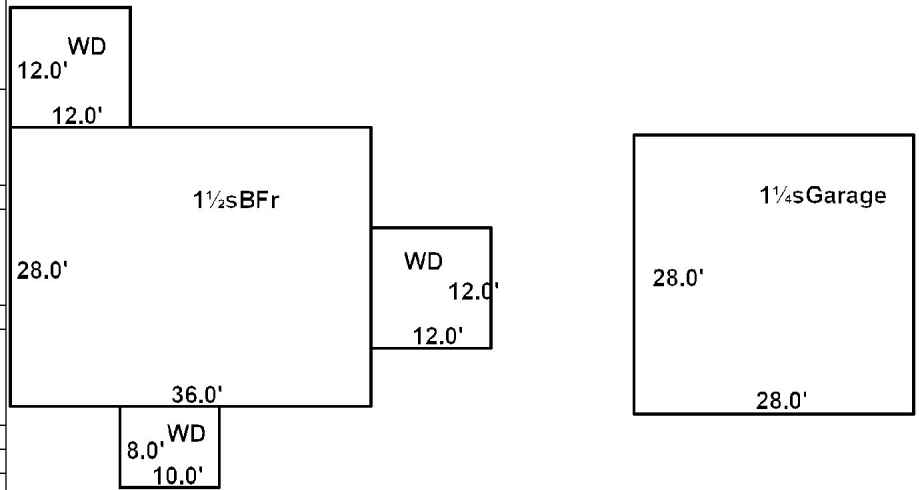
Building Style 4 Cape	SF Bsmt Living 0	Layout 1 Typical
1.Conv. 5.Garrison 9.Other	Fin Bsmt Grade 0 0	1.Typical 4. 7.
2.Ranch 6.Split 10.Conv	BASEMENT FLOOR 0	2.Inadeq 5. 8.
3.R Ranch 7.Contemp 11.NEEDS R	Heat Type 100% 1 Hot Water BB	3.Horrid 6. 9.
4.Cape 8.Log 12.Camp	0.No Heat 4.Radiant 8.F/Wall	Attic 9 None
Dwelling Units 1	1.HWBB 5.FWA 9.No Heat	1.1/4 Fin 4.Full Fin 7.
Other Units 0	2.HWCI 6.GravWA 10.Rad/BB	2.1/2 Fin 5.F/Stair 8.
Stories 4 One & 1/2 Story	3.H Pump 7.Electric 11.Monitor	3.3/4 Fin 6. 9.None
1.1 4.1.5 7.3.5	Cool Type 0% 9 None	Insulation 2 Heavy
2.2 5.1.75 8.4	1.Refrig 4.W&C Air 7.	1.Full 4.Minimal 7.
3.3 6.2.5 9.1.25	2.Evapor 5.Radheat 8.	2.Heavy 5.Partial 8.
Exterior Walls 2 Vinyl/Aluminum	3.H Pump 6. 9.None	3.Capped 6. 9.None
0. 4.Asbestos 8.Concrete	Kitchen Style 2 Typical	Unfinished % 0%
1.Wood 5.Stucco 9.Other	1.New/Remo 4.Obsolete 7.	Grade & Factor 3 Average 100%
2.Vin/Al 6.Brick 10.Wd Shgl	2.Typical 5. 8.	1.E Grade 4.B Grade 7.AAA Grad
3.Compos. 7.Stone 11.Masonit	3.Old Type 6. 9.None	2.D Grade 5.A Grade 8.SC Grade
Roof Surface 1 Asphalt Shingles	Bath(s) Style 2 Typical Bath(s)	3.C Grade 6.AA Grade 9.Same
1.Asphalt 4.Wood Sh 7.Rolled	1.New/Modr 4.Obsolete 7.	SQFT (Footprint) 1008
2.Metal 5.Slate 8.	2.Typical 5. 8.	Condition 4 Average
3.Composit 6.Other 9.	3.Old Type 6. 9.None	1.Poor 4.Avg 7.V G
SF Masonry Trim 0	# Rooms 0	2.Fair 5.Avg+ 8.Exc
OPEN-3-CUSTOM 0	# Bedrooms 0	3.Avg- 6.Good 9.Same
OPEN-4-CUSTOM 0	# Full Baths 1	Phys. % Good 0%
Year Built 2003	# Half Baths 0	Funct. % Good 100%
Year Remodeled 0	# Addn Fixtures 1	Functional Code 9 None
Foundation 1 Concrete	# Fireplaces 0	1.Incomp 4. 7.
1.Concrete 4.Wood 7.N/A Cond		2.O-Built 5. 8.Other
2.C Block 5.Slab 8.		3.Damage 6. 9.None
3.Br/Stone 6.Piers 9.		Econ. % Good 100%
Basement 4 Full Basement		Economic Code None
1.1/4 Bmt 4.Full Bmt 7.		0.None 3.No Power 6.Bad Abut
2.1/2 Bmt 5.None 8.		1.Location 4.Generate 9.None
3.3/4 Bmt 6.N/A Cond 9.None		2.Encroach 5.SiteLimit 9.
Bsmt Gar # Cars 0		Entrance Code 1 Interior Inspect
Wet Basement 1 Dry Basement		1.Interior 4.Vacant 7.
1.Dry 4.Dirt 7.		2.Refusal 5.Estimate 8.
2.Damp 5.Dirt 8.		3.Informed 6. 9.
3.Wet 6. 9.		Information Code 1 Owner
		1.Owner 4.Agent 7.
		2.Relative 5.Estimate 8.
		3.Tenant 6.Other 9.



Date Inspected

Additions, Outbuildings & Improvements

Type	Year	Units	Grade	Cond	Phys.	Funct.	Sound Value
23 Frame Garage	2010	784	3 100	4	0 %	100 %	
68 Wood Deck	2010	80	0 0	0	0 %	0 %	
68 Wood Deck	2010	144	0 0	0	0 %	0 %	
68 Wood Deck	2010	144	0 0	0	0 %	0 %	
					%	%	
					%	%	
					%	%	
					%	%	
					%	%	
					%	%	
					%	%	
					%	%	



MCEVOY, PAUL
12 E CRISMAN ROAD
HARDWICK NJ 07825 9696

B2616P40

Inspection Witnessed By:

X

Date

No./Date	Description	Date Insp.

Notes:

Whitefield

Property Data			Assessment Record						
Neighborhood 17 BRIGID LN			Year	Land	Buildings	Exempt	Total		
Tree Growth Year 0			2012	18,825	0	0	18,825		
X Coordinate 0			2013	20,750	0	0	20,750		
Y Coordinate 0			2014	20,750	0	0	20,750		
Zone/Land Use 11 Residential			2015	20,750	0	0	20,750		
Secondary Zone			2016	20,750	0	0	20,750		
Topography 9 9			2017	20,750	0	0	20,750		
1.Level 4.Below St 7.			2018	20,750	0	0	20,750		
2.Rolling 5.Low 8.			2019	20,750	0	0	20,750		
3.Above St 6.Swampy 9.			2020	20,750	0	0	20,750		
Utilities 9 None 9 None			2021	20,750	0	0	20,750		
1.OutHouse 4.Dr Well 7.Holding/Ce			2022	20,750	0	0	20,750		
2.PblcWtr 5.Dug Well 8.LakeDraw			2023	20,750	0	0	20,750		
3.PblcSewr 6.Septic 9.None			2024	20,750	0	0	20,750		
Street 3 Gravel			2025	31,500	0	0	31,500		
1.Paved 4.Proposed 7.R/W			Land Data						
2.Semi Imp 5.Private 8.									
3.Gravel 6. 9.None			Front Foot	Type	Effective		Influence		Influence Codes
0			11.Base 100ft		Frontage	Depth	Factor	Code	
0			12.Delta Triangle				%		1.Un-Buildable
Sale Data			13.Nabla Triangle				%		2.Excess Frtg
Sale Date			14.Sec 101to200ff				%		3.Topography
Price			15.FF 201+Over				%		4.Size/Shape
Sale Type			Square Foot		Square Feet				5.Access
1.Land 4.Mfg unit 7.			16.Regular Lot				%		6.Deed Restricti
2.L & B 5.Other 8.			17.Secondary Lot				%		7.OPEN SPACE
3.Building 6. 9.			18.Excess land				%		8.Code Restricti
Financing			19.Condominium				%		9.Fract Share
1.Convent 4.Seller 7.			20.Miscellaneous				%		Acres
2.FHA/VA 5.Private 8.			Fract. Acre		Acreege/Sites				30.Rear Land 3 (n
3.Assumed 6.Cash 9.Unknown			21.Houselot (Frac	25	1.50	100	%	0	31.Rear Land 4 (a
Validity			22.Baselot (Fract	28	0.50	100	%	0	32.Tillable/Pastu
1.Valid 4.Split 7.Changes			23.A				%		33.Frm/OpnBlue/Cr
2.Related 5.Partial 8.Other			Acres				%		34.Softwood FL
3.Distress 6.Exempt 9.			24.Houselot				%		35.Mixed Wood FL
Verified			25.Baselot				%		36.Hardwood FL
1.Buyer 4.Agent 7.Family			26.Frontage 1				%		37.Softwood TG
2.Seller 5.Pub Rec 8.Other			27.Frontage 2				%		38.Mixed Wood TG
3.Lender 6.MLS 9.			28.Rear Land 1 (n	Total Acreage		2.00			39.Hardwood TG
			29.Rear Land 2 (n						40.Wasteland/RP
									41.G
									42.Mobile Home Si
									43.PublicWtr/Sept
									44.PrivateWtr/Sept
									46.Miscellaneous
									47.River Frontage

Whitefield

Map Lot 006-002-B

Account 1006

Location BRIGID LANE

Card 1 Of 1 10/24/2024

Building Style 0	SF Bsmt Living 0	Layout 0
1.Conv. 5.Garrison 9.Other	Fin Bsmt Grade 0 0	1.Typical 4. 7.
2.Ranch 6.Split 10.Conv	BASEMENT FLOOR 0	2.Inadeq 5. 8.
3.R Ranch 7.Contemp 11.NEEDS R	Heat Type 100% 0 No Heat	3.Horrid 6. 9.
4.Cape 8.Log 12.Camp	0.No Heat 4.Radiant 8.Fi/Wall	Attic 0
Dwelling Units 0	1.HWBB 5.FWA 9.No Heat	1.1/4 Fin 4.Full Fin 7.
Other Units 0	2.HWCI 6.GravWA 10.Rad/BB	2.1/2 Fin 5.Fi/Stair 8.
Stories 0	3.H Pump 7.Electric 11.Monitor	3.3/4 Fin 6. 9.None
1.1 4.1.5 7.3.5	Cool Type 0% 9 None	Insulation 0
2.2 5.1.75 8.4	1.Refrig 4.W&C Air 7.	1.Full 4.Minimal 7.
3.3 6.2.5 9.1.25	2.Evapor 5.Radheat 8.	2.Heavy 5.Partial 8.
Exterior Walls 0	3.H Pump 6. 9.None	3.Capped 6. 9.None
0. 4.Asbestos 8.Concrete	Kitchen Style 0	Unfinished % 0%
1.Wood 5.Stucco 9.Other	1.New/Remo 4.Obsolete 7.	Grade & Factor 0 0%
2.Vin/Al 6.Brick 10.Wd Shgl	2.Typical 5. 8.	1.E Grade 4.B Grade 7.AAA Grad
3.Compos. 7.Stone 11.Masonit	3.Old Type 6. 9.None	2.D Grade 5.A Grade 8.SC Grade
Roof Surface 0	Bath(s) Style 0	3.C Grade 6.AA Grade 9.Same
1.Asphalt 4.Wood Sh 7.Rolled	1.New/Modr 4.Obsolete 7.	SQFT (Footprint) 0
2.Metal 5.Slate 8.	2.Typical 5. 8.	Condition 0
3.Composit 6.Other 9.	3.Old Type 6. 9.None	1.Poor 4.Avg 7.V G
SF Masonry Trim 0	# Rooms 0	2.Fair 5.Avg+ 8.Exc
OPEN-3-CUSTOM 0	# Bedrooms 0	3.Avg- 6.Good 9.Same
OPEN-4-CUSTOM 0	# Full Baths 0	Phys. % Good 0%
Year Built 0	# Half Baths 0	Funct. % Good 100%
Year Remodeled 0	# Addn Fixtures 0	Functional Code 9 None
Foundation 0	# Fireplaces 0	1.Incomp 4. 7.
1.Concrete 4.Wood 7.N/A Cond		2.O-Built 5. 8.Other
2.C Block 5.Slab 8.		3.Damage 6. 9.None
3.Br/Stone 6.Piers 9.		Econ. % Good 100%
Basement 0		Economic Code None
1.1/4 Bmt 4.Full Bmt 7.		0.None 3.No Power 6.Bad Abut
2.1/2 Bmt 5.None 8.		1.Location 4.Generate 9.None
3.3/4 Bmt 6.N/A Cond 9.None		2.Encroach 5.SiteLimit 9.
Bsmt Gar # Cars 0		Entrance Code 0
Wet Basement 0		1.Interior 4.Vacant 7.
1.Dry 4.Dirt 7.		2.Refusal 5.Estimate 8.
2.Damp 5.Dirt 8.	3.Informed 6. 9.	
3.Wet 6. 9.	Information Code 0	
		1.Owner 4.Agent 7.
		2.Relative 5.Estimate 8.
		3.Tenant 6.Other 9.

Date Inspected

Additions, Outbuildings & Improvements

Type	Year	Units	Grade	Cond	Phys.	Funct.	Sound Value
					%	%	1.One Story Fram
					%	%	2.Two Story Fram
					%	%	3.Three Story Fr
					%	%	4.1 & 1/2 Story
					%	%	5.1 & 3/4 Story
					%	%	6.2 & 1/2 Story
					%	%	21.Open Frame Por
					%	%	22.Encl Frame Por
					%	%	23.Frame Garage
					%	%	24.Frame Shed
					%	%	25.Frame Bay Wind
					%	%	26.1SFr Overhang
					%	%	27.Unfin Basement
					%	%	28.Unfinished Att
					%	%	29.Finished Attic

WHEELER, DAVID A
PO BOX 307
DRESDEN ME 04342

B5324P276

Previous Owner
BOWMAN BENJAMIN A.
455 EIGHT ROD ROAD

AUGUSTA ME 04330
Sale Date: 11/06/2018

Inspection Witnessed By:

X Date

No./Date	Description	Date Insp.

Notes:

Whitefield

Property Data			Assessment Record						
Neighborhood 17 BRIGID LN			Year	Land	Buildings	Exempt	Total		
Tree Growth Year 0			2015	23,120	0	0	23,120		
X Coordinate 0			2016	23,120	0	0	23,120		
Y Coordinate 0			2017	23,120	0	0	23,120		
Zone/Land Use 11 Residential			2018	23,120	0	0	23,120		
Secondary Zone			2019	23,120	0	0	23,120		
Topography			2020	23,120	0	0	23,120		
1.Level 4.Below St 7.			2021	23,120	0	0	23,120		
2.Rolling 5.Low 8.			2022	23,120	0	0	23,120		
3.Above St 6.Swampy 9.			2023	23,120	0	0	23,120		
Utilities			2024	23,120	0	0	23,120		
1.OutHouse 4.Dr Well 7.Holding/Ce			2025	36,200	0	0	36,200		
2.PblcWtr 5.Dug Well 8.LakeDraw									
3.PblcSewr 6.Septic 9.None									
Street 3 Gravel									
1.Paved 4.Proposed 7.R/W			Land Data						
2.Semi Imp 5.Private 8.									
3.Gravel 6. 9.None			Front Foot	Type	Effective		Influence		Influence Codes
0			11.Base 100ft		Frontage	Depth	Factor	Code	
0			12.Delta Triangle				%		1.Un-Buildable
Sale Data			13.Nabla Triangle				%		2.Excess Frtg
Sale Date 11/06/2018			14.Sec 101to200ff				%		3.Topography
Price 20,600			15.FF 201+Over				%		4.Size/Shape
Sale Type 1 Land Only			Square Foot		Square Feet				5.Access
1.Land 4.Mfg unit 7.			16.Regular Lot				%		6.Deed Restricti
2.L & B 5.Other 8.			17.Secondary Lot				%		7.OPEN SPACE
3.Building 6. 9.			18.Excess land				%		8.Code Restricti
Financing 9 Unknown			19.Condominium				%		9.Fract Share
1.Convent 4.Seller 7.			20.Miscellaneous				%		Acres
2.FHA/VA 5.Private 8.			Fract. Acre		Acres/Sites				30.Rear Land 3 (n
3.Assumed 6.Cash 9.Unknown			21.Houselot (Frac	25	1.50	100	%	0	31.Rear Land 4 (a
Validity 1 Arms Length Sale			22.Baselot (Fract	28	2.08	100	%	0	32.Tillable/Pastu
1.Valid 4.Split 7.Changes			23.A				%		33.Frm/OpnBlue/Cr
2.Related 5.Partial 8.Other			Acres				%		34.Softwood FL
3.Distress 6.Exempt 9.			24.Houselot				%		35.Mixed Wood FL
Verified 5 Public Record			25.Baselot				%		36.Hardwood FL
1.Buyer 4.Agent 7.Family			26.Frontage 1				%		37.Softwood TG
2.Seller 5.Pub Rec 8.Other			27.Frontage 2				%		38.Mixed Wood TG
3.Lender 6.MLS 9.			28.Rear Land 1 (n				%		39.Hardwood TG
			29.Rear Land 2 (n				%		40.Wasteland/RP
			Total Acreage		3.58				41.G
									42.Mobile Home Si
									43.PublicWtr/Sept
									44.PrivateWtr/Sept
									46.Miscellaneous
									47.River Frontage

Whitefield

Map Lot 006-002-C

Account 1873

Location BRIGID LANE

Card 1 Of 1 10/24/2024

Building Style	SF Bsmt Living	Layout
1.Conv. 5.Garrison 9.Other	Fin Bsmt Grade	1.Typical 4. 7.
2.Ranch 6.Split 10.Conv	BASEMENT FLOOR	2.Inadeq 5. 8.
3.R Ranch 7.Contemp 11.NEEDS R	Heat Type 100%	3.Horrid 6. 9.
4.Cape 8.Log 12.Camp	0.No Heat 4.Radiant 8.Fi/Wall	Attic
Dwelling Units	1.HWBB 5.FWA 9.No Heat	1.1/4 Fin 4.Full Fin 7.
Other Units	2.HWCI 6.GravWA 10.Rad/BB	2.1/2 Fin 5.Fi/Stair 8.
Stories	3.H Pump 7.Electric 11.Monitor	3.3/4 Fin 6. 9.None
1.1 4.1.5 7.3.5	Cool Type 0%	Insulation
2.2 5.1.75 8.4	1.Refrig 4.W&C Air 7.	1.Full 4.Minimal 7.
3.3 6.2.5 9.1.25	2.Evapor 5.Radheat 8.	2.Heavy 5.Partial 8.
Exterior Walls	3.H Pump 6. 9.None	3.Capped 6. 9.None
0. 4.Asbestos 8.Concrete	Kitchen Style	Unfinished %
1.Wood 5.Stucco 9.Other	1.New/Remo 4.Obsolete 7.	Grade & Factor
2.Vin/Al 6.Brick 10.Wd Shgl	2.Typical 5. 8.	1.E Grade 4.B Grade 7.AAA Grad
3.Compos. 7.Stone 11.Masonit	3.Old Type 6. 9.None	2.D Grade 5.A Grade 8.SC Grade
Roof Surface	Bath(s) Style	3.C Grade 6.AA Grade 9.Same
1.Asphalt 4.Wood Sh 7.Rolled	1.New/Modr 4.Obsolete 7.	SQFT (Footprint)
2.Metal 5.Slate 8.	2.Typical 5. 8.	Condition
3.Composit 6.Other 9.	3.Old Type 6. 9.None	1.Poor 4.Avg 7.V G
SF Masonry Trim	# Rooms	2.Fair 5.Avg+ 8.Exc
OPEN-3-CUSTOM	# Bedrooms	3.Avg- 6.Good 9.Same
OPEN-4-CUSTOM	# Full Baths	Phys. % Good
Year Built	# Half Baths	Funct. % Good
Year Remodeled	# Addn Fixtures	Functional Code
Foundation	# Fireplaces	1.Incomp 4. 7.
1.Concrete 4.Wood 7.N/A Cond		2.O-Built 5. 8.Other
2.C Block 5.Slab 8.		3.Damage 6. 9.None
3.Br/Stone 6.Piers 9.		Econ. % Good
Basement		Economic Code
1.1/4 Bmt 4.Full Bmt 7.		0.None 3.No Power 6.Bad Abut
2.1/2 Bmt 5.None 8.		1.Location 4.Generate 9.None
3.3/4 Bmt 6.N/A Cond 9.None		2.Encroach 5.SiteLimit 9.
Bsmt Gar # Cars		Entrance Code 0
Wet Basement		1.Interior 4.Vacant 7.
1.Dry 4.Dirt 7.		2.Refusal 5.Estimate 8.
2.Damp 5.Dirt 8.	3.Informed 6. 9.	
3.Wet 6. 9.	Information Code 0	
	1.Owner 4.Agent 7.	
	2.Relative 5.Estimate 8.	
	3.Tenant 6.Other 9.	

Date Inspected

Additions, Outbuildings & Improvements

Type	Year	Units	Grade	Cond	Phys.	Funct.	Sound Value
					%	%	1.One Story Fram
					%	%	2.Two Story Fram
					%	%	3.Three Story Fr
					%	%	4.1 & 1/2 Story
					%	%	5.1 & 3/4 Story
					%	%	6.2 & 1/2 Story
					%	%	21.Open Frame Por
					%	%	22.Encl Frame Por
					%	%	23.Frame Garage
					%	%	24.Frame Shed
					%	%	25.Frame Bay Wind
					%	%	26.1SFr Overhang
					%	%	27.Unfin Basement
					%	%	28.Unfinished Att
					%	%	29.Finished Attic

WILLARD, WILLIAM J & PAULINE A
WILLARD, WILLIAM H
115 HANLEY ROAD
PITTSTON ME 04345

B4971P185

Previous Owner
WILLARD WILLIAM J. & PAULINE A.
115 HANLEY ROAD

PITTSTON ME 04345
Sale Date: 1/25/2016

Inspection Witnessed By:

X Date

No./Date	Description	Date Insp.

Notes:

Whitefield

Property Data			Assessment Record						
Neighborhood 42 HANLEY RD			Year	Land	Buildings	Exempt	Total		
Tree Growth Year 0			2012	25,130	0	0	25,130		
X Coordinate 0			2013	30,610	0	0	30,610		
Y Coordinate 0			2014	30,610	0	0	30,610		
Zone/Land Use 11 Residential			2015	30,610	0	0	30,610		
Secondary Zone			2016	30,610	0	0	30,610		
Topography 9 9			2017	30,610	0	0	30,610		
1.Level 4.Below St 7.			2018	30,610	0	0	30,610		
2.Rolling 5.Low 8.			2019	30,610	0	0	30,610		
3.Above St 6.Swampy 9.			2020	30,610	0	0	30,610		
Utilities 9 None 9 None			2021	30,610	0	0	30,610		
1.OutHouse 4.Dr Well 7.Holding/Ce			2022	30,610	0	0	30,610		
2.PblcWtr 5.Dug Well 8.LakeDraw			2023	30,610	0	0	30,610		
3.PblcSewr 6.Septic 9.None			2024	30,610	0	0	30,610		
Street 3 Gravel			2025	52,800	0	0	52,800		
1.Paved 4.Proposed 7.R/W			Land Data						
2.Semi Imp 5.Private 8.									
3.Gravel 6. 9.None			Front Foot	Type	Effective		Influence		Influence Codes
0			11.Base 100ft		Frontage	Depth	Factor	Code	
0			12.Delta Triangle				%		1.Un-Buildable
Sale Data			13.Nabla Triangle				%		2.Excess Frtg
Sale Date 1/25/2016			14.Sec 101to200ff				%		3.Topography
Price 56,570			15.FF 201+Over				%		4.Size/Shape
Sale Type 1 Land Only			Square Foot		Square Feet				5.Access
1.Land 4.Mfg unit 7.			16.Regular Lot				%		6.Deed Restricti
2.L & B 5.Other 8.			17.Secondary Lot				%		7.OPEN SPACE
3.Building 6. 9.			18.Excess land				%		8.Code Restricti
Financing 9 Unknown			19.Condominium				%		9.Fract Share
1.Convent 4.Seller 7.			20.Miscellaneous				%		Acres
2.FHA/VA 5.Private 8.			Fract. Acre		Acres/Sites				30.Rear Land 3 (n
3.Assumed 6.Cash 9.Unknown			21.Houselot (Frac	25	1.50	100	%	0	31.Rear Land 4 (a
Validity 2 Related Parties			22.Baselot (Fract	28	5.00	100	%	0	32.Tillable/Pastu
1.Valid 4.Split 7.Changes			23.A	29	5.20	100	%	0	33.Frm/OpnBlue/Cr
2.Related 5.Partial 8.Other			Acres				%		34.Softwood FL
3.Distress 6.Exempt 9.			24.Houselot				%		35.Mixed Wood FL
Verified 5 Public Record			25.Baselot				%		36.Hardwood FL
1.Buyer 4.Agent 7.Family			26.Frontage 1				%		37.Softwood TG
2.Seller 5.Pub Rec 8.Other			27.Frontage 2				%		38.Mixed Wood TG
3.Lender 6.MLS 9.			28.Rear Land 1 (n	Total Acreage		11.70			39.Hardwood TG
			29.Rear Land 2 (n						40.Wasteland/RP
									41.G
									42.Mobile Home Si
									43.PublicWtr/Sept
									44.PrivateWtr/Sept
									46.Miscellaneous
									47.River Frontage


Whitefield

Map Lot 006-003

Account 1570

Location PHILBRICK LANE

Card 1 Of 1 10/24/2024

Building Style 0	SF Bsmt Living 0	Layout 0
1.Conv. 5.Garrison 9.Other	Fin Bsmt Grade 0 0	1.Typical 4. 7.
2.Ranch 6.Split 10.Conv	BASEMENT FLOOR 0	2.Inadeq 5. 8.
3.R Ranch 7.Contemp 11.NEEDS R	Heat Type 100% 0 No Heat	3.Horrid 6. 9.
4.Cape 8.Log 12.Camp	0.No Heat 4.Radiant 8.Fi/Wall	Attic 0
Dwelling Units 0	1.HWBB 5.FWA 9.No Heat	1.1/4 Fin 4.Full Fin 7.
Other Units 0	2.HWCI 6.GravWA 10.Rad/BB	2.1/2 Fin 5.Fi/Stair 8.
Stories 0	3.H Pump 7.Electric 11.Monitor	3.3/4 Fin 6. 9.None
1.1 4.1.5 7.3.5	Cool Type 0% 9 None	Insulation 0
2.2 5.1.75 8.4	1.Refrig 4.W&C Air 7.	1.Full 4.Minimal 7.
3.3 6.2.5 9.1.25	2.Evapor 5.Radheat 8.	2.Heavy 5.Partial 8.
Exterior Walls 0	3.H Pump 6. 9.None	3.Capped 6. 9.None
0. 4.Asbestos 8.Concrete	Kitchen Style 0	Unfinished % 0%
1.Wood 5.Stucco 9.Other	1.New/Remo 4.Obsolete 7.	Grade & Factor 0 0%
2.Vin/Al 6.Brick 10.Wd Shgl	2.Typical 5. 8.	1.E Grade 4.B Grade 7.AAA Grad
3.Compos. 7.Stone 11.Masonit	3.Old Type 6. 9.None	2.D Grade 5.A Grade 8.SC Grade
Roof Surface 0	Bath(s) Style 0	3.C Grade 6.AA Grade 9.Same
1.Asphalt 4.Wood Sh 7.Rolled	1.New/Modr 4.Obsolete 7.	SQFT (Footprint) 0
2.Metal 5.Slate 8.	2.Typical 5. 8.	Condition 0
3.Composit 6.Other 9.	3.Old Type 6. 9.None	1.Poor 4.Avg 7.V G
SF Masonry Trim 0	# Rooms 0	2.Fair 5.Avg+ 8.Exc
OPEN-3-CUSTOM 0	# Bedrooms 0	3.Avg- 6.Good 9.Same
OPEN-4-CUSTOM 0	# Full Baths 0	Phys. % Good 0%
Year Built 0	# Half Baths 0	Funct. % Good 100%
Year Remodeled 0	# Addn Fixtures 0	Functional Code 9 None
Foundation 0	# Fireplaces 0	1.Incomp 4. 7.
1.Concrete 4.Wood 7.N/A Cond		2.O-Built 5. 8.Other
2.C Block 5.Slab 8.		3.Damage 6. 9.None
3.Br/Stone 6.Piers 9.		Econ. % Good 100%
Basement 0		Economic Code None
1.1/4 Bmt 4.Full Bmt 7.		0.None 3.No Power 6.Bad Abut
2.1/2 Bmt 5.None 8.		1.Location 4.Generate 9.None
3.3/4 Bmt 6.N/A Cond 9.None		2.Encroach 5.SiteLimit 9.
Bsmt Gar # Cars 0		Entrance Code 0
Wet Basement 0		1.Interior 4.Vacant 7.
1.Dry 4.Dirt 7.		2.Refusal 5.Estimate 8.
2.Damp 5.Dirt 8.	3.Informed 6. 9.	
3.Wet 6. 9.	Information Code 0	
		1.Owner 4.Agent 7.
		2.Relative 5.Estimate 8.
		3.Tenant 6.Other 9.

Date Inspected

Additions, Outbuildings & Improvements

Type	Year	Units	Grade	Cond	Phys.	Funct.	Sound Value
					%	%	1.One Story Fram
					%	%	2.Two Story Fram
					%	%	3.Three Story Fr
					%	%	4.1 & 1/2 Story
					%	%	5.1 & 3/4 Story
					%	%	6.2 & 1/2 Story
					%	%	21.Open Frame Por
					%	%	22.Encl Frame Por
					%	%	23.Frame Garage
					%	%	24.Frame Shed
					%	%	25.Frame Bay Wind
					%	%	26.1SFr Overhang
					%	%	27.Unfin Basement
					%	%	28.Unfinished Att
					%	%	29.Finished Attic

VALLIERES, MELISSA P
VALLIERES, GARY C
131 HANLEY ROAD
PITTSTON ME 04345

B3650P314

Previous Owner
SCHUMACHER LINDA
RT. 2 BOX 301

GARDINER ME 04345
Sale Date: 3/23/2006

Inspection Witnessed By:

X Date

No./Date	Description	Date Insp.

Notes:
12/22/20 REV NAH P/O HOUSE IS LQ/GAR, ADD OP AND SHED.

Whitefield

Property Data			Assessment Record						
Neighborhood 42 HANLEY RD			Year	Land	Buildings	Exempt	Total		
Tree Growth Year 0			2012	34,675	175,862	10,000	200,537		
X Coordinate 0			2013	40,050	175,862	10,000	205,912		
Y Coordinate 0			2014	40,050	175,862	10,000	205,912		
Zone/Land Use 11 Residential			2015	40,050	175,862	10,000	205,912		
Secondary Zone			2016	40,050	175,862	10,000	205,912		
Topography 2 Rolling			2017	40,050	175,862	15,000	200,912		
1.Level 4.Below St 7.			2018	40,050	175,862	20,000	195,912		
2.Rolling 5.Low 8.			2019	40,050	175,862	20,000	195,912		
3.Above St 6.Swampy 9.			2020	40,050	175,862	20,000	195,912		
Utilities 4 Drilled Well 6 Septic System			2021	40,050	175,862	25,000	190,912		
1.OutHouse 4.Dr Well 7.Holding/Ce			2022	40,050	154,947	24,500	170,497		
2.PblcWtr 5.Dug Well 8.LakeDraw			2023	40,050	154,947	23,000	171,997		
3.PblcSewr 6.Septic 9.None			2024	40,050	154,947	19,000	175,997		
Street 3 Gravel			2025	86,800	214,500	25,000	276,300		
1.Paved 4.Proposed 7.R/W			Land Data						
2.Semi Imp 5.Private 8.									
3.Gravel 6. 9.None									
0									
0			Front Foot						
Sale Data			Type		Effective		Influence		Influence Codes 1.Un-Buildable 2.Excess Frtg 3.Topography 4.Size/Shape 5.Access 6.Deed Restricti 7.OPEN SPACE 8.Code Restricti 9.Fract Share Acres 30.Rear Land 3 (n 31.Rear Land 4 (a 32.Tillable/Pastu 33.Frm/OpnBlue/Cr 34.Softwood FL 35.Mixed Wood FL 36.Hardwood FL 37.Softwood TG 38.Mixed Wood TG 39.Hardwood TG 40.Wasteland/RP 41.G 42.Mobile Home Si 43.PublicWtr/Sept 44.PrivateWtr/Sept 46.Miscellaneous 47.River Frontage
Sale Date 3/23/2006			11.Base 100ft		Frontage		Factor		
Price 168,000			12.Delta Triangle		Depth		Code		
Sale Type 2 Land & Buildings			13.Nabla Triangle						
1.Land 4.Mfg unit 7.			14.Sec 101to200ff						
2.L & B 5.Other 8.			15.FF 201+Over						
3.Building 6. 9.									
Financing 1 Conventional									
1.Convent 4.Seller 7.			Square Foot						
2.FHA/VA 5.Private 8.			16.Regular Lot						
3.Assumed 6.Cash 9.Unknown			17.Secondary Lot						
Validity 1 Arms Length Sale			18.Excess land						
1.Valid 4.Split 7.Changes			19.Condominium						
2.Related 5.Partial 8.Other			20.Miscellaneous						
3.Distress 6.Exempt 9.									
Verified 5 Public Record			Fract. Acre		Acres/Sites				
1.Buyer 4.Agent 7.Family			21.Houselot (Frac		24		1.50 100 % 0		
2.Seller 5.Pub Rec 8.Other			22.Baselot (Fract		28		5.00 100 % 0		
3.Lender 6.MLS 9.			23.A		29		4.50 100 % 0		
			Acres						
			24.Houselot						
			25.Baselot						
			26.Frontage 1						
			27.Frontage 2						
			28.Rear Land 1 (n						
			29.Rear Land 2 (n						
					Total Acreage		11.00		

Whitefield

Map Lot 006-004

Account 1472

Location 131 HANLEY ROAD, PITTSTON

Card 1

Of 1

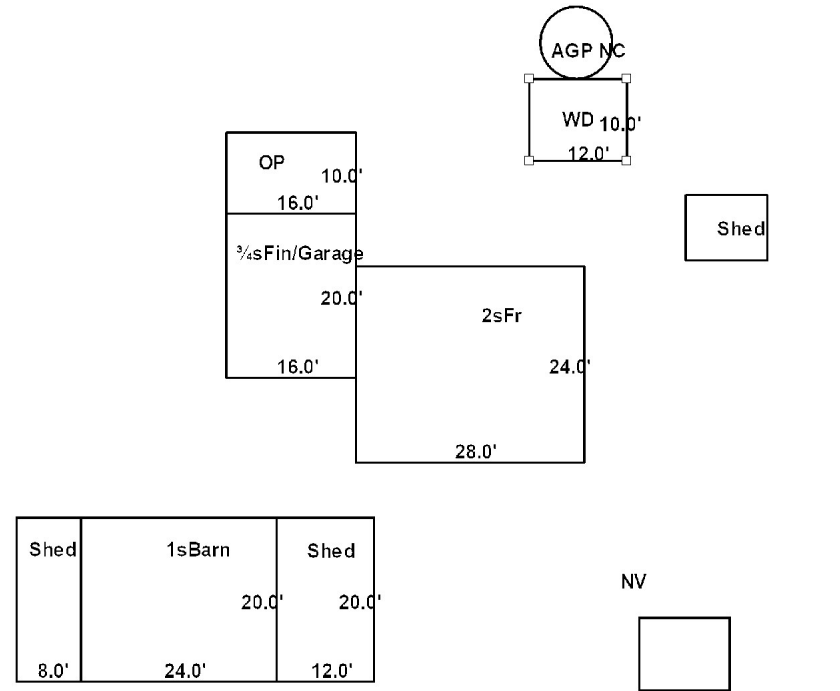
10/24/2024

Building Style 1 Conventional	SF Bsmt Living 0	Layout 1 Typical
1.Conv. 5.Garrison 9.Other	Fin Bsmt Grade 0 0	1.Typical 4. 7.
2.Ranch 6.Split 10.Conv	BASEMENT FLOOR 0	2.Inadeq 5. 8.
3.R Ranch 7.Contemp 11.NEEDS R	Heat Type 100% 1 Hot Water BB	3.Horrid 6. 9.
4.Cape 8.Log 12.Camp	0.No Heat 4.Radiant 8.F/Wall	Attic 9 None
Dwelling Units 1	1.HWBB 5.FWA 9.No Heat	1.1/4 Fin 4.Full Fin 7.
Other Units 0	2.HWCI 6.GravWA 10.Rad/BB	2.1/2 Fin 5.F/Stair 8.
Stories 2 Two Story	3.H Pump 7.Electric 11.Monitor	3.3/4 Fin 6. 9.None
1.1 4.1.5 7.3.5	Cool Type 0% 9 None	Insulation 1 Full
2.2 5.1.75 8.4	1.Refrig 4.W&C Air 7.	1.Full 4.Minimal 7.
3.3 6.2.5 9.1.25	2.Evapor 5.Radheat 8.	2.Heavy 5.Partial 8.
Exterior Walls 1 Wood Siding	3.H Pump 6. 9.None	3.Capped 6. 9.None
0. 4.Asbestos 8.Concrete	Kitchen Style 2 Typical	Unfinished % 0%
1.Wood 5.Stucco 9.Other	1.New/Remo 4.Obsolete 7.	Grade & Factor 3 Average 100%
2.Vin/Al 6.Brick 10.Wd Shgl	2.Typical 5. 8.	1.E Grade 4.B Grade 7.AAA Grad
3.Compos. 7.Stone 11.Masonit	3.Old Type 6. 9.None	2.D Grade 5.A Grade 8.SC Grade
Roof Surface 2 Sheet Metal	Bath(s) Style 2 Typical Bath(s)	3.C Grade 6.AA Grade 9.Same
1.Asphalt 4.Wood Sh 7.Rolled	1.New/Modr 4.Obsolete 7.	SQFT (Footprint) 672
2.Metal 5.Slate 8.	2.Typical 5. 8.	Condition 4 Average
3.Composit 6.Other 9.	3.Old Type 6. 9.None	1.Poor 4.Avg 7.V G
SF Masonry Trim 0	# Rooms 5	2.Fair 5.Avg+ 8.Exc
OPEN-3-CUSTOM 0	# Bedrooms 2	3.Avg- 6.Good 9.Same
OPEN-4-CUSTOM 0	# Full Baths 1	Phys. % Good 0%
Year Built 1985	# Half Baths 0	Funct. % Good 100%
Year Remodeled 0	# Addn Fixtures 2	Functional Code 9 None
Foundation 1 Concrete	# Fireplaces 0	1.Incomp 4. 7.
1.Concrete 4.Wood 7.N/A Cond		2.O-Built 5. 8.Other
2.C Block 5.Slab 8.		3.Damage 6. 9.None
3.Br/Stone 6.Piers 9.		Econ. % Good 100%
Basement 4 Full Basement		Economic Code None
1.1/4 Bmt 4.Full Bmt 7.		0.None 3.No Power 6.Bad Abut
2.1/2 Bmt 5.None 8.		1.Location 4.Generate 9.None
3.3/4 Bmt 6.N/A Cond 9.None		2.Encroach 5.SiteLimit 9.
Bsmt Gar # Cars 0		Entrance Code 1 Interior Inspect
Wet Basement 1 Dry Basement		1.Interior 4.Vacant 7.
1.Dry 4.Dirt 7.		2.Refusal 5.Estimate 8.
2.Damp 5.Dirt 8.	3.Informed 6. 9.	
3.Wet 6. 9.	Information Code 1 Owner	
	1.Owner 4.Agent 7.	
	2.Relative 5.Estimate 8.	
	3.Tenant 6.Other 9.	

Date Inspected

Additions, Outbuildings & Improvements

Type	Year	Units	Grade	Cond	Phys.	Funct.	Sound Value
40 Finished 3/4	0	320	0 0	0	0 %	0 %	
21 Open Frame	1990	160	3 100	5	0 %	100 %	
67 Barn	1990	480	2 100	4	0 %	75 %	
24 Frame Shed	1990	160	2 100	4	0 %	75 %	
24 Frame Shed	1990	240	2 100	4	0 %	75 %	
24 Frame Shed	0				%	%	1,000
23 Frame Garage	0	320	0 0	0	0 %	0 %	
68 Wood Deck	2022	120	3 100	4	0 %	100 %	
					%	%	
					%	%	



MOSS, KAELA KATHERINE
230 PHILBRICK LANE
WHITEFIELD ME 04353

B6027P171

Previous Owner
FROELICH, PETER E
230 PHILBRICK LANE

WHITEFIELD ME 04353
Sale Date: 8/15/2023

Previous Owner
FROELICH PETER E. &
* NORMA E. DEHAAS
P O BOX 94
WHITEFIELD ME 04353
Sale Date: 4/06/2011

Inspection Witnessed By:

X	Date
No./Date	Description
	Date Insp.

Notes:
STATE PROPERTY TAX DEFERRAL PROGRAM, BUILDINGS &
10 ACRES OF LAND - 2024 TAXES
12/22/20 REV W/MR, REMOVE SLAB FROM POLE BARN, ADD
EPs

Whitefield

Property Data			Assessment Record						
Neighborhood	88 PHILBRICK LN		Year	Land	Buildings	Exempt	Total		
Tree Growth Year	0		2012	52,875	158,525	10,000	201,400		
X Coordinate	0		2013	59,600	158,525	10,000	208,125		
Y Coordinate	0		2014	59,600	158,525	10,000	208,125		
Zone/Land Use	11 Residential		2015	59,600	158,525	10,000	208,125		
Secondary Zone			2016	59,600	158,525	10,000	208,125		
Topography	2 Rolling		2017	59,600	158,525	15,000	203,125		
1.Level	4.Below St	7.	2018	59,600	158,525	20,000	198,125		
2.Rolling	5.Low	8.	2019	59,600	158,525	20,000	198,125		
3.Above St	6.Swampy	9.	2020	59,600	158,525	20,000	198,125		
Utilities	4 Drilled Well 6 Septic System		2021	59,600	158,525	25,000	193,125		
1.OutHouse	4.Dr Well	7.Holding/Ce	2022	59,600	157,394	24,500	192,494		
2.PblcWtr	5.Dug Well	8.LakeDraw	2023	59,600	157,394	23,000	193,994		
3.PblcSewr	6.Septic	9.None	2024	59,600	157,394	19,000	197,994		
Street	3 Gravel		2025	115,600	318,700	0	434,300		
1.Paved	4.Proposed	7.R/W	Land Data						
2.Semi Imp	5.Private	8.							
3.Gravel	6.	9.None	Front Foot	Type	Effective		Influence		Influence Codes
0			11.Base 100ft		Frontage	Depth	Factor	Code	
0			12.Delta Triangle				%		1.Un-Buildable
Sale Data			13.Nabla Triangle				%		2.Excess Frtg
Sale Date	8/15/2023		14.Sec 101to200ff				%		3.Topography
Price	470,000		15.FF 201+Over				%		4.Size/Shape
Sale Type	2 Land & Buildings		Square Foot		Square Feet				5.Access
1.Land	4.Mfg unit	7.	16.Regular Lot				%		6.Deed Restricti
2.L & B	5.Other	8.	17.Secondary Lot				%		7.OPEN SPACE
3.Building	6.	9.	18.Excess land				%		8.Code Restricti
Financing	9 Unknown		19.Condominium				%		9.Fract Share
1.Convent	4.Seller	7.	20.Miscellaneous				%		Acres
2.FHA/VA	5.Private	8.	Fract. Acre		Acreage/Sites				30.Rear Land 3 (n
3.Assumed	6.Cash	9.Unknown	21.Houselot (Frac	24	1.50	100	%	0	31.Rear Land 4 (a
Validity	1 Arms Length Sale		22.Baselot (Fract	28	5.00	100	%	0	32.Tillable/Pastu
1.Valid	4.Split	7.Changes	23.A	29	15.00	100	%	0	33.Frm/OpnBlue/Cr
2.Related	5.Partial	8.Other	Acres		Acreage/Sites				34.Softwood FL
3.Distress	6.Exempt	9.	24.Houselot	30	17.50	100	%	0	35.Mixed Wood FL
Verified	5 Public Record		25.Baselot				%		36.Hardwood FL
1.Buyer	4.Agent	7.Family	26.Frontage 1				%		37.Softwood TG
2.Seller	5.Pub Rec	8.Other	27.Frontage 2				%		38.Mixed Wood TG
3.Lender	6.MLS	9.	28.Rear Land 1 (n				%		39.Hardwood TG
			29.Rear Land 2 (n	Total Acreage		39.00			40.Wasteland/RP
									41.G
									42.Mobile Home Si
									43.PublicWtr/Sept
									44.PrivateWtr/Sept
									46.Miscellaneous
									47.River Frontage

Whitefield

Map Lot 006-005


Account 1069

Location 230 PHILBRICK LANE

Card 1

Of 1

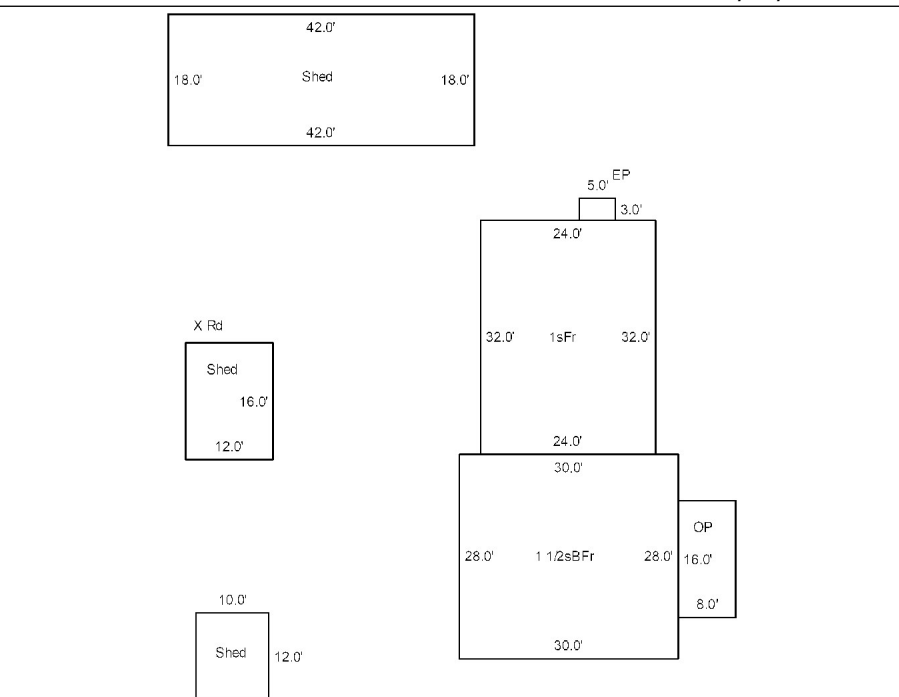
10/24/2024

Building Style	4 Cape	SF Bsmt Living	0	Layout	1 Typical			
1.Conv.	5.Garrison	9.Other	Fin Bsmt Grade	0 0	1.Typical	4. 7.		
2.Ranch	6.Split	10.Conv	BASEMENT FLOOR 0			2.Inadeq	5. 8.	
3.R Ranch	7.Contemp	11.NEEDS R	Heat Type	100%	5 Forced Warm Air			
4.Cape	8.Log	12.Camp	0.No Heat	4.Radiant	8.F/Wall	3.Horrid	6. 9.	
Dwelling Units	1		1.HWBB	5.FWA	9.No Heat	Attic	9 None	
Other Units	0		2.HWCI	6.GravWA	10.Rad/BB	1.1/4 Fin	4.Full Fin	7.
Stories	4 One & 1/2 Story		3.H Pump	7.Electric	11.Monitor	2.1/2 Fin	5.F/Stair	8.
1.1	4.1.5	7.3.5	Cool Type	0%	9 None		3.3/4 Fin	6. 9.None
2.2	5.1.75	8.4	1.Refrig	4.W&C Air	7.	Insulation	1 Full	
3.3	6.2.5	9.1.25	2.Evapor	5.Radheat	8.	1.Full	4.Minimal	7.
Exterior Walls	1 Wood Siding		3.H Pump	6.	9.None	2.Heavy	5.Partial	8.
0.	4.Asbestos	8.Concrete	Kitchen Style	2 Typical		3.Capped	6.	9.None
1.Wood	5.Stucco	9.Other	1.New/Remo	4.Obsolete	7.	Unfinished %	0%	
2.Vin/Al	6.Brick	10.Wd Shgl	2.Typical	5.	8.	Grade & Factor	3 Average 110%	
3.Compos.	7.Stone	11.Masonit	3.Old Type	6.	9.None	1.E Grade	4.B Grade	7.AAA Grad
Roof Surface	1 Asphalt Shingles		Bath(s) Style	2 Typical Bath(s)		2.D Grade	5.A Grade	8.SC Grade
1.Asphalt	4.Wood Sh	7.Rolled	1.New/Modr	4.Obsolete	7.	3.C Grade	6.AA Grade	9.Same
2.Metal	5.Slate	8.	2.Typical	5.	8.	SQFT (Footprint) 840		
3.Composit	6.Other	9.	3.Old Type	6.	9.None	Condition	6 Good	
SF Masonry Trim	0		# Rooms	7		1.Poor	4.Avg	7.V G
OPEN-3-CUSTOM	0		# Bedrooms	3		2.Fair	5.Avg+	8.Exc
OPEN-4-CUSTOM	0		# Full Baths	2		3.Avg-	6.Good	9.Same
Year Built	1975		# Half Baths	0		Phys. % Good	0%	
Year Remodeled	0		# Addn Fixtures	0		Funct. % Good	100%	
Foundation	2 Concrete Block		# Fireplaces	0		Functional Code	9 None	
1.Concrete	4.Wood	7.N/A Cond						
2.C Block	5.Slab	8.						
3.Br/Stone	6.Piers	9.						
Basement	4 Full Basement							
1.1/4 Bmt	4.Full Bmt	7.						
2.1/2 Bmt	5.None	8.						
3.3/4 Bmt	6.N/A Cond	9.None						
Bsmt Gar # Cars	0							
Wet Basement	2 Damp Basement							
1.Dry	4.Dirt	7.						
2.Damp	5.Dirt	8.						
3.Wet	6.	9.						

Date Inspected

Additions, Outbuildings & Improvements

Type	Year	Units	Grade	Cond	Phys.	Funct.	Sound Value
1 One Story Frame	2003	768	9 100	4	0 %	100 %	
24 Frame Shed	1975	756	2 100	3	0 %	100 %	
24 Frame Shed	1993				%	%	600
24 Frame Shed	1993				%	%	1,000
22 Encl Frame Porch	0	15	2 100	4	0 %	100 %	
22 Encl Frame Porch	0	128	0 0	0	0 %	0 %	
					%	%	
					%	%	
					%	%	
					%	%	
					%	%	
					%	%	



KIMBALL, CHRISTINE
172 PHILBRICK LANE
WHITEFIELD ME 04353

B1293P169

Inspection Witnessed By:

X

Date

No./Date	Description	Date Insp.

Notes:

6/2/22 W/MRS- ADJ COND, FUNC, ADD A(u) NPA.
12/22/20 REV W/MRS, ADJ SHEDS (SEE NOTE FOR LATER WALK THRU)

Whitefield

Property Data			Assessment Record						
Neighborhood 88 PHILBRICK LN			Year	Land	Buildings	Exempt	Total		
Tree Growth Year 0			2012	33,375	52,915	10,000	76,290		
X Coordinate 0			2013	38,450	52,915	10,000	81,365		
Y Coordinate 0			2014	38,450	52,915	10,000	81,365		
Zone/Land Use 11 Residential			2015	38,450	52,915	10,000	81,365		
Secondary Zone			2016	38,450	52,915	10,000	81,365		
Topography 2 Rolling			2017	38,450	52,915	15,000	76,365		
1.Level 4.Below St 7.			2018	38,450	52,915	20,000	71,365		
2.Rolling 5.Low 8.			2019	38,450	52,915	20,000	71,365		
3.Above St 6.Swampy 9.			2020	38,450	52,915	20,000	71,365		
Utilities 4 Drilled Well 6 Septic System			2021	38,450	52,915	25,000	66,365		
1.OutHouse 4.Dr Well 7.Holding/Ce			2022	38,450	53,159	24,500	67,109		
2.PblcWtr 5.Dug Well 8.LakeDraw			2023	38,450	57,904	23,000	73,354		
3.PblcSewr 6.Septic 9.None			2024	38,450	57,904	19,000	77,354		
Street 3 Gravel			2025	83,800	159,100	25,000	217,900		
1.Paved 4.Proposed 7.R/W			Land Data						
2.Semi Imp 5.Private 8.									
3.Gravel 6. 9.None			Front Foot	Type	Effective		Influence		Influence Codes
0			11.Base 100ft		Frontage	Depth	Factor	Code	
0			12.Delta Triangle						1.Un-Buildable
Sale Data			13.Nabla Triangle						2.Excess Frtg
Sale Date			14.Sec 101to200ff						3.Topography
Price			15.FF 201+Over						4.Size/Shape
Sale Type			Square Foot						
1.Land 4.Mfg unit 7.			Square Feet						5.Access
2.L & B 5.Other 8.			16.Regular Lot						6.Deed Restricti
3.Building 6. 9.			17.Secondary Lot						7.OPEN SPACE
Financing			18.Excess land						8.Code Restricti
1.Convent 4.Seller 7.			19.Condominium						9.Fract Share
2.FHA/VA 5.Private 8.			20.Miscellaneous						Acres
3.Assumed 6.Cash 9.Unknown			Fract. Acre						
Validity			21.Houselot (Frac	24	1.50	100	%	0	30.Rear Land 3 (n
1.Valid 4.Split 7.Changes			22.Baselot (Fract	28	5.00	100	%	0	31.Rear Land 4 (a
2.Related 5.Partial 8.Other			23.A	29	2.50	100	%	0	32.Tillable/Pastu
3.Distress 6.Exempt 9.			Acres						
Verified			24.Houselot						33.Frm/OpnBlue/Cr
1.Buyer 4.Agent 7.Family			25.Baselot						34.Softwood FL
2.Seller 5.Pub Rec 8.Other			26.Frontage 1						35.Mixed Wood FL
3.Lender 6.MLS 9.			27.Frontage 2						36.Hardwood FL
			28.Rear Land 1 (n	Total Acreage 9.00					37.Softwood TG
			29.Rear Land 2 (n						38.Mixed Wood TG
									39.Hardwood TG
									40.Wasteland/RP
									41.G
									42.Mobile Home Si
									43.PublicWtr/Sept
									44.PrivateWtr/Sept
									46.Miscellaneous
									47.River Frontage

HOLM, KENNETH D
HOLM, HILARY
118 PHILBRICK LANE
WHITEFIELD ME 04353

B1766P85

Inspection Witnessed By:

X Date

No./Date	Description	Date Insp.

Notes:

Whitefield

Property Data			Assessment Record					
Neighborhood	88 PHILBRICK LN		Year	Land	Buildings	Exempt	Total	
Tree Growth Year	0		2012	90,491	216,708	10,000	297,199	
X Coordinate	0		2013	90,185	216,708	10,000	296,893	
Y Coordinate	0		2014	90,185	216,708	10,000	296,893	
Zone/Land Use	11 Residential		2015	90,185	216,708	10,000	296,893	
Secondary Zone			2016	90,185	216,708	10,000	296,893	
Topography	2 Rolling		2017	90,185	216,708	15,000	291,893	
1.Level	4.Below St	7.	2018	90,185	216,708	20,000	286,893	
2.Rolling	5.Low	8.	2019	90,185	216,708	20,000	286,893	
3.Above St	6.Swampy	9.	2020	90,185	216,708	20,000	286,893	
Utilities	4 Drilled Well	6 Septic System	2021	90,185	216,708	25,000	281,893	
1.OutHouse	4.Dr Well	7.Holding/Ce	2022	90,185	215,221	24,500	280,906	
2.PblcWtr	5.Dug Well	8.LakeDraw	2023	90,185	215,221	23,000	282,406	
3.PblcSewr	6.Septic	9.None	2024	90,185	215,221	19,000	286,406	
Street	3 Gravel		2025	162,900	365,300	25,000	503,200	
1.Paved	4.Proposed	7.R/W	Land Data					
2.Semi Imp	5.Private	8.						
3.Gravel	6.	9.None	Front Foot					
0			Type		Effective		Influence	
0			11.Base 100ft		Frontage	Depth	Factor	Code
Sale Data			12.Delta Triangle		Influence Codes			
Sale Date	4/09/1992		13.Nabla Triangle		1.Un-Buildable			
Price	260,000		14.Sec 101to200ff		2.Excess Frtg			
Sale Type	2 Land & Buildings		15.FF 201+Over		3.Topography			
1.Land	4.Mfg unit	7.	Square Foot		Square Feet		4.Size/Shape	
2.L & B	5.Other	8.	16.Regular Lot		5.Access			
3.Building	6.	9.	17.Secondary Lot		6.Deed Restricti			
Financing	9 Unknown		18.Excess land		7.OPEN SPACE			
1.Convent	4.Seller	7.	19.Condominium		8.Code Restricti			
2.FHA/VA	5.Private	8.	20.Miscellaneous		9.Fract Share			
3.Assumed	6.Cash	9.Unknown	Fract. Acre		Acreage/Sites		Acres	
Validity	1 Arms Length Sale		21.Houselot (Frac		24	1.50	100	% 0
1.Valid	4.Split	7.Changes	22.Baselot (Fract		28	5.00	100	% 0
2.Related	5.Partial	8.Other	23.A		29	25.00	100	% 0
3.Distress	6.Exempt	9.	Acres		30	50.00	100	% 0
Verified	5 Public Record		24.Houselot		31	15.87	100	% 0
1.Buyer	4.Agent	7.Family	25.Baselot		42.Mobile Home Si			
2.Seller	5.Pub Rec	8.Other	26.Frontage 1		43.PublicWtr/Sept			
3.Lender	6.MLS	9.	27.Frontage 2		44.PrivateWtr/Sept			
			28.Rear Land 1 (n		46.Miscellaneous			
			29.Rear Land 2 (n		47.River Frontage			
					Total Acreage		97.37	

Whitefield

Map Lot 006-007

Account 194


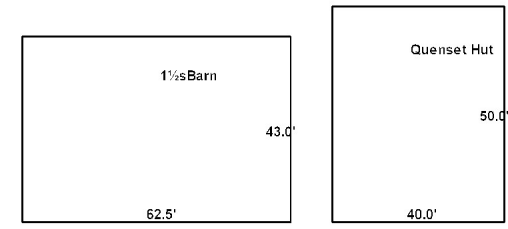
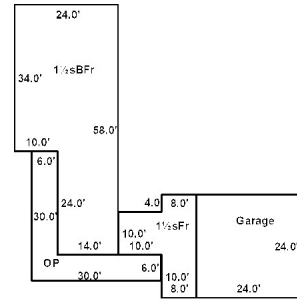
Location 118 PHILBRICK LANE

Card 1

Of 1

10/24/2024

Building Style 1 Conventional	SF Bsmt Living 0	Layout 1 Typical
1.Conv. 5.Garrison 9.Other	Fin Bsmt Grade 0 0	1.Typical 4. 7.
2.Ranch 6.Split 10.Conv	BASEMENT FLOOR 0	2.Inadeq 5. 8.
3.R Ranch 7.Contemp 11.NEEDS R	Heat Type 100% 1 Hot Water BB	3.Horrid 6. 9.
4.Cape 8.Log 12.Camp	0.No Heat 4.Radiant 8.FI/Wall	Attic 9 None
Dwelling Units 1	1.HWBB 5.FWA 9.No Heat	1.1/4 Fin 4.Full Fin 7.
Other Units 0	2.HWCI 6.GravWA 10.Rad/BB	2.1/2 Fin 5.FI/Stair 8.
Stories 4 One & 1/2 Story	3.H Pump 7.Electric 11.Monitor	3.3/4 Fin 6. 9.None
1.1 4.1.5 7.3.5	Cool Type 0% 9 None	Insulation 1 Full
2.2 5.1.75 8.4	1.Refrig 4.W&C Air 7.	1.Full 4.Minimal 7.
3.3 6.2.5 9.1.25	2.Evapor 5.Radheat 8.	2.Heavy 5.Partial 8.
Exterior Walls 1 Wood Siding	3.H Pump 6. 9.None	3.Capped 6. 9.None
0. 4.Asbestos 8.Concrete	Kitchen Style 2 Typical	Unfinished % 0%
1.Wood 5.Stucco 9.Other	1.New/Remo 4.Obsolete 7.	Grade & Factor 3 Average 105%
2.Vin/Al 6.Brick 10.Wd Shgl	2.Typical 5. 8.	1.E Grade 4.B Grade 7.AAA Grad
3.Compos. 7.Stone 11.Masonit	3.Old Type 6. 9.None	2.D Grade 5.A Grade 8.SC Grade
Roof Surface 1 Asphalt Shingles	Bath(s) Style 2 Typical Bath(s)	3.C Grade 6.AA Grade 9.Same
1.Asphalt 4.Wood Sh 7.Rolled	1.New/Modr 4.Obsolete 7.	SQFT (Footprint) 1152
2.Metal 5.Slate 8.	2.Typical 5. 8.	Condition 5 Above Average
3.Composit 6.Other 9.	3.Old Type 6. 9.None	1.Poor 4.Avg 7.V G
SF Masonry Trim 0	# Rooms 7	2.Fair 5.Avg+ 8.Exc
OPEN-3-CUSTOM 0	# Bedrooms 3	3.Avg- 6.Good 9.Same
OPEN-4-CUSTOM 0	# Full Baths 2	Phys. % Good 0%
Year Built 1898	# Half Baths 1	Funct. % Good 100%
Year Remodeled 1996	# Addn Fixtures 1	Functional Code 9 None
Foundation 3 Brick &/or Stone	# Fireplaces 0	1.Incomp 4. 7.
1.Concrete 4.Wood 7.N/A Cond	 <p>TRIO Software A Division of Harris Computer Systems</p>	2.O-Built 5. 8.Other
2.C Block 5.Slab 8.		3.Damage 6. 9.None
3.Br/Stone 6.Piers 9.		Econ. % Good 100%
Basement 2 1/2 Basement		Economic Code None
1.1/4 Bmt 4.Full Bmt 7.		0.None 3.No Power 6.Bad Abut
2.1/2 Bmt 5.None 8.		1.Location 4.Generate 9.None
3.3/4 Bmt 6.N/A Cond 9.None		2.Encroach 5.SiteLimit 9.
Bsmt Gar # Cars 0		Entrance Code 1 Interior Inspect
Wet Basement 1 Dry Basement		1.Interior 4.Vacant 7.
1.Dry 4.Dirt 7.		2.Refusal 5.Estimate 8.
2.Damp 5.Dirt 8.	3.Informed 6. 9.	
3.Wet 6. 9.	Information Code 1 Owner	
		1.Owner 4.Agent 7.
		2.Relative 5.Estimate 8.
		3.Tenant 6.Other 9.



01/29/2024

Date Inspected

Additions, Outbuildings & Improvements

Type	Year	Units	Grade	Cond	Phys.	Funct.	Sound Value
21 Open Frame	1995	324	0 0	4	0 %	100 %	
4 1 & 1/2 Story Fr	1994	292	0 0	0	0 %	0 %	
23 Frame Garage	1994	576	0 0	4	0 %	100 %	
74 1 1/2s Barn	1898	2688	3 100	3	0 %	75 %	
94 Quanset Hut	1998	2000	2 100	3	0 %	75 %	
63 Swimming Pool	1976	1008	3 100	3	0 %	50 %	
					%	%	
					%	%	
					%	%	
					%	%	

- 1.One Story Fram
- 2.Two Story Fram
- 3.Three Story Fr
- 4.1 & 1/2 Story
- 5.1 & 3/4 Story
- 6.2 & 1/2 Story
- 21.Open Frame Por
- 22.Encl Frame Por
- 23.Frame Garage
- 24.Frame Shed
- 25.Frame Bay Wind
- 26.1SFr Overhang
- 27.Unfin Basement
- 28.Unfinished Att
- 29.Finished Attic

LASKO, LEONA
148 PHILBRICK LANE
WHITEFIELD ME 04353

B5900P174

Previous Owner
BALBO, SUZANNE E
TOWLE, WILLIAM C
737 TOWNHOUSE ROAD
WHITEFIELD ME 04353
Sale Date: 6/28/2022

Previous Owner
MIVILLE VICKY L.
148 PHILBRICK LANE

WHITEFIELD ME 04353
Sale Date: 7/11/2019

Inspection Witnessed By:

X Date

No./Date	Description	Date Insp.

Notes:
12/22/20 REV NAH REMOVE WD, ADD SHED, ADJ ROOF

Whitefield

Property Data			Assessment Record																																																																																																																																																																																																													
Neighborhood 86 PENNY LN			Year	Land	Buildings	Exempt	Total																																																																																																																																																																																																									
Tree Growth Year 0			2012	29,014	61,159	10,000	80,173																																																																																																																																																																																																									
X Coordinate 0			2013	31,185	61,159	10,000	82,344																																																																																																																																																																																																									
Y Coordinate 0			2014	31,185	61,159	10,000	82,344																																																																																																																																																																																																									
Zone/Land Use 11 Residential			2015	31,185	61,159	10,000	82,344																																																																																																																																																																																																									
Secondary Zone			2016	31,185	61,159	10,000	82,344																																																																																																																																																																																																									
Topography 2 Rolling			2017	31,185	61,159	15,000	77,344																																																																																																																																																																																																									
1.Level 4.Below St 7.			2018	31,185	61,159	20,000	72,344																																																																																																																																																																																																									
2.Rolling 5.Low 8.			2019	31,185	61,159	20,000	72,344																																																																																																																																																																																																									
3.Above St 6.Swampy 9.			2020	31,185	61,159	20,000	72,344																																																																																																																																																																																																									
Utilities 4 Drilled Well 6 Septic System			2021	31,185	61,159	25,000	67,344																																																																																																																																																																																																									
1.OutHouse 4.Dr Well 7.Holding/Ce			2022	31,185	60,189	0	91,374																																																																																																																																																																																																									
2.PblcWtr 5.Dug Well 8.LakeDraw			2023	31,185	60,189	0	91,374																																																																																																																																																																																																									
3.PblcSewr 6.Septic 9.None			2024	31,185	60,189	0	91,374																																																																																																																																																																																																									
Street 3 Gravel			2025	67,400	170,500	25,000	212,900																																																																																																																																																																																																									
1.Paved 4.Proposed 7.R/W			<table border="1"> <thead> <tr> <th colspan="2">Front Foot</th> <th colspan="2">Effective</th> <th colspan="2">Influence</th> <th rowspan="2">Influence Codes</th> </tr> <tr> <th>Type</th> <th>Frontage</th> <th>Depth</th> <th>Factor</th> <th>Code</th> </tr> </thead> <tbody> <tr><td>11.Base 100ft</td><td></td><td></td><td></td><td>%</td><td></td><td>1.Un-Buildable</td></tr> <tr><td>12.Delta Triangle</td><td></td><td></td><td></td><td>%</td><td></td><td>2.Excess Frtg</td></tr> <tr><td>13.Nabla Triangle</td><td></td><td></td><td></td><td>%</td><td></td><td>3.Topography</td></tr> <tr><td>14.Sec 101to200ff</td><td></td><td></td><td></td><td>%</td><td></td><td>4.Size/Shape</td></tr> <tr><td>15.FF 201+Over</td><td></td><td></td><td></td><td>%</td><td></td><td>5.Access</td></tr> <tr><td></td><td></td><td></td><td></td><td>%</td><td></td><td>6.Deed Restricti</td></tr> <tr><td></td><td></td><td></td><td></td><td>%</td><td></td><td>7.OPEN SPACE</td></tr> <tr><td></td><td></td><td></td><td></td><td>%</td><td></td><td>8.Code Restricti</td></tr> <tr><td></td><td></td><td></td><td></td><td>%</td><td></td><td>9.Fract Share</td></tr> <tr><td></td><td></td><td></td><td></td><td>%</td><td></td><td>Acres</td></tr> <tr><td></td><td></td><td></td><td></td><td>%</td><td></td><td>30.Rear Land 3 (n</td></tr> <tr><td></td><td></td><td></td><td></td><td>%</td><td></td><td>31.Rear Land 4 (a</td></tr> <tr><td></td><td></td><td></td><td></td><td>%</td><td></td><td>32.Tillable/Pastu</td></tr> <tr><td></td><td></td><td></td><td></td><td>%</td><td></td><td>33.Frm/OpnBlue/Cr</td></tr> <tr><td></td><td></td><td></td><td></td><td>%</td><td></td><td>34.Softwood FL</td></tr> <tr><td></td><td></td><td></td><td></td><td>%</td><td></td><td>35.Mixed Wood FL</td></tr> <tr><td></td><td></td><td></td><td></td><td>%</td><td></td><td>36.Hardwood FL</td></tr> <tr><td></td><td></td><td></td><td></td><td>%</td><td></td><td>37.Softwood TG</td></tr> <tr><td></td><td></td><td></td><td></td><td>%</td><td></td><td>38.Mixed Wood TG</td></tr> <tr><td></td><td></td><td></td><td></td><td>%</td><td></td><td>39.Hardwood TG</td></tr> <tr><td></td><td></td><td></td><td></td><td>%</td><td></td><td>40.Wasteland/RP</td></tr> <tr><td></td><td></td><td></td><td></td><td>%</td><td></td><td>41.G</td></tr> <tr><td></td><td></td><td></td><td></td><td>%</td><td></td><td>42.Mobile Home Si</td></tr> <tr><td></td><td></td><td></td><td></td><td>%</td><td></td><td>43.PublicWtr/Sept</td></tr> <tr><td></td><td></td><td></td><td></td><td>%</td><td></td><td>44.PrivateWtr/Sept</td></tr> <tr><td></td><td></td><td></td><td></td><td>%</td><td></td><td>46.Miscellaneous</td></tr> <tr><td></td><td></td><td></td><td></td><td>%</td><td></td><td>47.River Frontage</td></tr> </tbody> </table>					Front Foot		Effective		Influence		Influence Codes	Type	Frontage	Depth	Factor	Code	11.Base 100ft				%		1.Un-Buildable	12.Delta Triangle				%		2.Excess Frtg	13.Nabla Triangle				%		3.Topography	14.Sec 101to200ff				%		4.Size/Shape	15.FF 201+Over				%		5.Access					%		6.Deed Restricti					%		7.OPEN SPACE					%		8.Code Restricti					%		9.Fract Share					%		Acres					%		30.Rear Land 3 (n					%		31.Rear Land 4 (a					%		32.Tillable/Pastu					%		33.Frm/OpnBlue/Cr					%		34.Softwood FL					%		35.Mixed Wood FL					%		36.Hardwood FL					%		37.Softwood TG					%		38.Mixed Wood TG					%		39.Hardwood TG					%		40.Wasteland/RP					%		41.G					%		42.Mobile Home Si					%		43.PublicWtr/Sept					%		44.PrivateWtr/Sept					%		46.Miscellaneous					%		47.River Frontage
Front Foot		Effective						Influence		Influence Codes																																																																																																																																																																																																						
Type	Frontage	Depth						Factor	Code																																																																																																																																																																																																							
11.Base 100ft									%		1.Un-Buildable																																																																																																																																																																																																					
12.Delta Triangle				%		2.Excess Frtg																																																																																																																																																																																																										
13.Nabla Triangle				%		3.Topography																																																																																																																																																																																																										
14.Sec 101to200ff				%		4.Size/Shape																																																																																																																																																																																																										
15.FF 201+Over				%		5.Access																																																																																																																																																																																																										
				%		6.Deed Restricti																																																																																																																																																																																																										
				%		7.OPEN SPACE																																																																																																																																																																																																										
				%		8.Code Restricti																																																																																																																																																																																																										
				%		9.Fract Share																																																																																																																																																																																																										
				%		Acres																																																																																																																																																																																																										
				%		30.Rear Land 3 (n																																																																																																																																																																																																										
				%		31.Rear Land 4 (a																																																																																																																																																																																																										
				%		32.Tillable/Pastu																																																																																																																																																																																																										
				%		33.Frm/OpnBlue/Cr																																																																																																																																																																																																										
				%		34.Softwood FL																																																																																																																																																																																																										
				%		35.Mixed Wood FL																																																																																																																																																																																																										
				%		36.Hardwood FL																																																																																																																																																																																																										
				%		37.Softwood TG																																																																																																																																																																																																										
				%		38.Mixed Wood TG																																																																																																																																																																																																										
				%		39.Hardwood TG																																																																																																																																																																																																										
				%		40.Wasteland/RP																																																																																																																																																																																																										
				%		41.G																																																																																																																																																																																																										
				%		42.Mobile Home Si																																																																																																																																																																																																										
				%		43.PublicWtr/Sept																																																																																																																																																																																																										
				%		44.PrivateWtr/Sept																																																																																																																																																																																																										
				%		46.Miscellaneous																																																																																																																																																																																																										
				%		47.River Frontage																																																																																																																																																																																																										
3.Gravel 6. Private 8.			Land Data																																																																																																																																																																																																													
3.Gravel 6. Private 8.			Front Foot																																																																																																																																																																																																													
3.Gravel 6. Private 8.			Square Foot																																																																																																																																																																																																													
3.Gravel 6. Private 8.			Fract. Acre																																																																																																																																																																																																													
3.Gravel 6. Private 8.			Acres																																																																																																																																																																																																													
3.Gravel 6. Private 8.			Acres/Sites																																																																																																																																																																																																													
3.Gravel 6. Private 8.			Total Acreage 2.29																																																																																																																																																																																																													

Sale Data		
Sale Date	6/28/2022	
Price	243,000	
Sale Type	2 Land & Buildings	
1.Land 4.Mfg unit 7.	2.L & B 5.Other 8.	3.Building 6. 9.
Financing 9 Unknown		
1.Convent 4.Seller 7.	2.FHA/VA 5.Private 8.	3.Assumed 6.Cash 9.Unknown
Validity 1 Arms Length Sale		
1.Valid 4.Split 7.Changes	2.Related 5.Partial 8.Other	3.Distress 6.Exempt 9.
Verified 5 Public Record		
1.Buyer 4.Agent 7.Family	2.Seller 5.Pub Rec 8.Other	3.Lender 6.MLS 9.

Whitefield

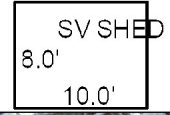
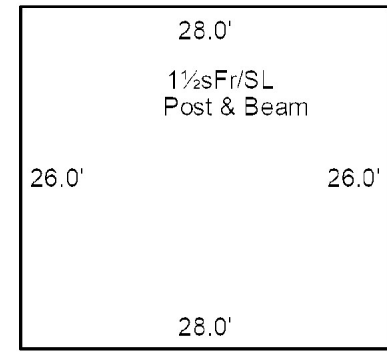
Map Lot 006-007-A

Account 1734

Location 148 PHILBRICK LANE

Card 1 Of 1 10/24/2024

Building Style 4 Cape	SF Bsmt Living 0	Layout 1 Typical
1.Conv. 5.Garrison 9.Other	Fin Bsmt Grade 0 0	1.Typical 4. 7.
2.Ranch 6.Split 10.Conv	BASEMENT FLOOR 0	2.Inadeq 5. 8.
3.R Ranch 7.Contemp 11.NEEDS R	Heat Type 100% 10 Radiant w/BB other	3.Horrid 6. 9.
4.Cape 8.Log 12.Camp	0.No Heat 4.Radiant 8.F/Wall	Attic 9 None
Dwelling Units 1	1.HWBB 5.FWA 9.No Heat	1.1/4 Fin 4.Full Fin 7.
Other Units 0	2.HWCI 6.GravWA 10.Rad/BB	2.1/2 Fin 5.F/Stair 8.
Stories 4 One & 1/2 Story	3.H Pump 7.Electric 11.Monitor	3.3/4 Fin 6. 9.None
1.1 4.1.5 7.3.5	Cool Type 0% 9 None	Insulation 1 Full
2.2 5.1.75 8.4	1.Refrig 4.W&C Air 7.	1.Full 4.Minimal 7.
3.3 6.2.5 9.1.25	2.Evapor 5.Radheat 8.	2.Heavy 5.Partial 8.
Exterior Walls 10 Wood Shingle	3.H Pump 6. 9.None	3.Capped 6. 9.None
0. 4.Asbestos 8.Concrete	Kitchen Style 2 Typical	Unfinished % 15%
1.Wood 5.Stucco 9.Other	1.New/Remo 4.Obsolete 7.	Grade & Factor 3 Average 100%
2.Vin/Al 6.Brick 10.Wd Shgl	2.Typical 5. 8.	1.E Grade 4.B Grade 7.AAA Grad
3.Compos. 7.Stone 11.Masonit	3.Old Type 6. 9.None	2.D Grade 5.A Grade 8.SC Grade
Roof Surface 2 Sheet Metal	Bath(s) Style 2 Typical Bath(s)	3.C Grade 6.AA Grade 9.Same
1.Asphalt 4.Wood Sh 7.Rolled	1.New/Modr 4.Obsolete 7.	SQFT (Footprint) 816
2.Metal 5.Slate 8.	2.Typical 5. 8.	Condition 4 Average
3.Composit 6.Other 9.	3.Old Type 6. 9.None	1.Poor 4.Avg 7.V G
SF Masonry Trim 0	# Rooms 3	2.Fair 5.Avg+ 8.Exc
OPEN-3-CUSTOM 0	# Bedrooms 2	3.Avg- 6.Good 9.Same
OPEN-4-CUSTOM 0	# Full Baths 1	Phys. % Good 0%
Year Built 2005	# Half Baths 0	Funct. % Good 100%
Year Remodeled 0	# Addn Fixtures 0	Functional Code 9 None
Foundation 5 Concrete Slab	# Fireplaces 0	1.Incomp 4. 7.
1.Concrete 4.Wood 7.N/A Cond	 <p>TRIO Software A Division of Harris Computer Systems</p>	2.O-Built 5. 8.Other
2.C Block 5.Slab 8.		3.Damage 6. 9.None
3.Br/Stone 6.Piers 9.		Econ. % Good 100%
Basement 9 No Basement		Economic Code None
1.1/4 Bmt 4.Full Bmt 7.		0.None 3.No Power 6.Bad Abut
2.1/2 Bmt 5.None 8.		1.Location 4.Generate 9.None
3.3/4 Bmt 6.N/A Cond 9.None		2.Encroach 5.SiteLimit 9.
Bsmt Gar # Cars 0		Entrance Code 1 Interior Inspect
Wet Basement 9 No Basement		1.Interior 4.Vacant 7.
1.Dry 4.Dirt 7.		2.Refusal 5.Estimate 8.
2.Damp 5.Dirt 8.	3.Informed 6. 9.	
3.Wet 6. 9.	Information Code 1 Owner	
	1.Owner 4.Agent 7.	
	2.Relative 5.Estimate 8.	
	3.Tenant 6.Other 9.	



Date Inspected

Additions, Outbuildings & Improvements

Type	Year	Units	Grade	Cond	Phys.	Funct.	Sound Value
24 Frame Shed	0				%	%	500
					%	%	
					%	%	
					%	%	
					%	%	
					%	%	
					%	%	
					%	%	
					%	%	
					%	%	
					%	%	

- 1.One Story Fram
- 2.Two Story Fram
- 3.Three Story Fr
- 4.1 & 1/2 Story
- 5.1 & 3/4 Story
- 6.2 & 1/2 Story
- 21.Open Frame Por
- 22.Encl Frame Por
- 23.Frame Garage
- 24.Frame Shed
- 25.Frame Bay Wind
- 26.1SFr Overhang
- 27.Unfin Basement
- 28.Unfinished Att
- 29.Finished Attic

ROBERGE, RACHEL J
104 PHILBRICK LANE
WHITEFIELD ME 04353

B6047P199

Previous Owner
BARTLETT, KENNETH A
BARTLETT, KIMBERLY S
104 PHILBRICK LANE
WHITEFIELD ME 04353
Sale Date: 10/16/2023

Previous Owner
DEAN DAVID & JANICE
104 PHILBRICK LANE

WHITEFIELD ME 04353
Sale Date: 10/08/2016

Previous Owner
ECKERT LESTER C. JR. & PAMELA C. GEORGE
943 WEST ALNA ROAD

ALNA ME 04535
Sale Date: 1/04/2007

Inspection Witnessed By:

X Date

No./Date	Description	Date Insp.

Notes:

'24 FORMER LOT 8 NOW P/O THIS LOT PER WRITTEN REQ
12/22/20 REV W/MRS AT DOOR, ADD WD, P/O EP IS OP.

Whitefield

Property Data			Assessment Record						
Neighborhood 88 PHILBRICK LN			Year	Land	Buildings	Exempt	Total		
Tree Growth Year 0			2012	30,775	134,267	0	165,042		
X Coordinate 0			2013	35,250	134,267	0	169,517		
Y Coordinate 0			2014	35,250	134,267	0	169,517		
Zone/Land Use 11 Residential			2015	35,250	134,267	0	169,517		
Secondary Zone			2016	35,250	134,267	0	169,517		
Topography 2 Rolling			2017	35,250	134,267	15,000	154,517		
1.Level 4.Below St 7.			2018	35,250	134,267	20,000	149,517		
2.Rolling 5.Low 8.			2019	35,250	134,267	20,000	149,517		
3.Above St 6.Swampy 9.			2020	35,250	134,267	20,000	149,517		
Utilities 4 Drilled Well 6 Septic System			2021	35,250	134,267	25,000	144,517		
1.OutHouse 4.Dr Well 7.Holding/Ce			2022	35,250	135,062	24,500	145,812		
2.PblcWtr 5.Dug Well 8.LakeDraw			2023	35,250	135,062	23,000	147,312		
3.PblcSewr 6.Septic 9.None			2024	35,250	135,062	19,000	151,312		
Street 3 Gravel			2025	104,600	212,700	25,000	292,300		
1.Paved 4.Proposed 7.R/W			Land Data						
2.Semi Imp 5.Private 8.									
3.Gravel 6. 9.None			Front Foot	Type	Effective		Influence		Influence Codes
3			11.Base 100ft		Frontage	Depth	Factor	Code	
0			12.Delta Triangle				%		1.Un-Buildable
Sale Data			13.Nabla Triangle				%		2.Excess Frtg
Sale Date 10/16/2023			14.Sec 101to200ff				%		3.Topography
Price 350,000			15.FF 201+Over				%		4.Size/Shape
Sale Type 2 Land & Buildings			Square Foot		Square Feet				5.Access
1.Land 4.Mfg unit 7.			16.Regular Lot				%		6.Deed Restricti
2.L & B 5.Other 8.			17.Secondary Lot				%		7.OPEN SPACE
3.Building 6. 9.			18.Excess land				%		8.Code Restricti
Financing 9 Unknown			19.Condominium				%		9.Fract Share
1.Convent 4.Seller 7.			20.Miscellaneous				%		Acres
2.FHA/VA 5.Private 8.			Fract. Acre		Acres/Sites				30.Rear Land 3 (n
3.Assumed 6.Cash 9.Unknown			21.Houselot (Frac	24	1.50	100	%	0	31.Rear Land 4 (a
Validity 4 Split/Assemblage			22.Baselot (Fract	28	5.00	100	%	0	32.Tillable/Pastu
1.Valid 4.Split 7.Changes			23.A	29	16.38	100	%	0	33.Frm/OpnBlue/Cr
2.Related 5.Partial 8.Other			Acres				%		34.Softwood FL
3.Distress 6.Exempt 9.			24.Houselot				%		35.Mixed Wood FL
Verified 5 Public Record			25.Baselot				%		36.Hardwood FL
1.Buyer 4.Agent 7.Family			26.Frontage 1				%		37.Softwood TG
2.Seller 5.Pub Rec 8.Other			27.Frontage 2				%		38.Mixed Wood TG
3.Lender 6.MLS 9.			28.Rear Land 1 (n	Total Acreage		22.88			39.Hardwood TG
			29.Rear Land 2 (n						40.Wasteland/RP
									41.G
									42.Mobile Home Si
									43.PublicWtr/Sept
									44.PrivateWtr/Sept
									46.Miscellaneous
									47.River Frontage

Whitefield

Map Lot 006-008-A

Account 708

Location 104 PHILBRICK LANE

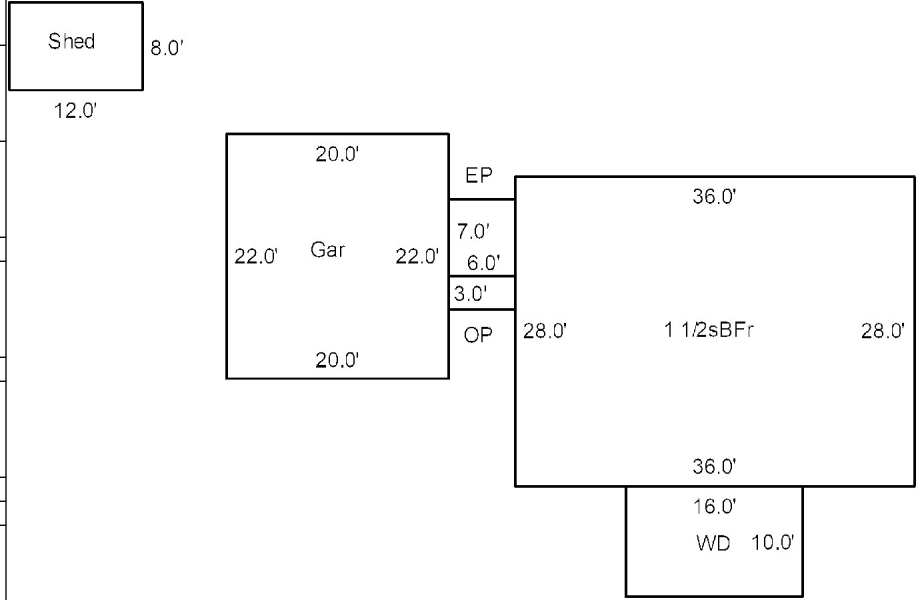
Card 1 Of 1 10/24/2024

Building Style 4 Cape	SF Bsmt Living 0	Layout 1 Typical
1.Conv. 5.Garrison 9.Other	Fin Bsmt Grade 0 0	1.Typical 4. 7.
2.Ranch 6.Split 10.Conv	BASEMENT FLOOR 0	2.Inadeq 5. 8.
3.R Ranch 7.Contemp 11.NEEDS R	Heat Type 100% 1 Hot Water BB	3.Horrid 6. 9.
4.Cape 8.Log 12.Camp	0.No Heat 4.Radiant 8.Fi/Wall	Attic 9 None
Dwelling Units 1	1.HWBB 5.FWA 9.No Heat	1.1/4 Fin 4.Full Fin 7.
Other Units 0	2.HWCI 6.GravWA 10.Rad/BB	2.1/2 Fin 5.Fi/Stair 8.
Stories 4 One & 1/2 Story	3.H Pump 7.Electric 11.Monitor	3.3/4 Fin 6. 9.None
1.1 4.1.5 7.3.5	Cool Type 0% 9 None	Insulation 1 Full
2.2 5.1.75 8.4	1.Refrig 4.W&C Air 7.	1.Full 4.Minimal 7.
3.3 6.2.5 9.1.25	2.Evapor 5.Radheat 8.	2.Heavy 5.Partial 8.
Exterior Walls 2 Vinyl/Aluminum	3.H Pump 6. 9.None	3.Capped 6. 9.None
0. 4.Asbestos 8.Concrete	Kitchen Style 2 Typical	Unfinished % 0%
1.Wood 5.Stucco 9.Other	1.New/Remo 4.Obsolete 7.	Grade & Factor 3 Average 100%
2.Vin/Al 6.Brick 10.Wd Shgl	2.Typical 5. 8.	1.E Grade 4.B Grade 7.AAA Grad
3.Compos. 7.Stone 11.Masonit	3.Old Type 6. 9.None	2.D Grade 5.A Grade 8.SC Grade
Roof Surface 1 Asphalt Shingles	Bath(s) Style 2 Typical Bath(s)	3.C Grade 6.AA Grade 9.Same
1.Asphalt 4.Wood Sh 7.Rolled	1.New/Modr 4.Obsolete 7.	SQFT (Footprint) 1008
2.Metal 5.Slate 8.	2.Typical 5. 8.	Condition 4 Average
3.Composit 6.Other 9.	3.Old Type 6. 9.None	1.Poor 4.Avg 7.V G
SF Masonry Trim 0	# Rooms 6	2.Fair 5.Avg+ 8.Exc
OPEN-3-CUSTOM 0	# Bedrooms 4	3.Avg- 6.Good 9.Same
OPEN-4-CUSTOM 0	# Full Baths 2	Phys. % Good 0%
Year Built 1983	# Half Baths 0	Funct. % Good 100%
Year Remodeled 0	# Addn Fixtures 0	Functional Code 9 None
Foundation 1 Concrete	# Fireplaces 0	1.Incomp 4. 7.
1.Concrete 4.Wood 7.N/A Cond		2.O-Built 5. 8.Other
2.C Block 5.Slab 8.		3.Damage 6. 9.None
3.Br/Stone 6.Piers 9.		Econ. % Good 100%
Basement 4 Full Basement		Economic Code None
1.1/4 Bmt 4.Full Bmt 7.		0.None 3.No Power 6.Bad Abut
2.1/2 Bmt 5.None 8.		1.Location 4.Generate 9.None
3.3/4 Bmt 6.N/A Cond 9.None		2.Encroach 5.SiteLmt 9.
Bsmt Gar # Cars 0		Entrance Code 1 Interior Inspect
Wet Basement 1 Dry Basement		1.Interior 4.Vacant 7.
1.Dry 4.Dirt 7.		2.Refusal 5.Estimate 8.
2.Damp 5.Dirt 8.		3.Informed 6. 9.
3.Wet 6. 9.		Information Code 3 Tenant
		1.Owner 4.Agent 7.
		2.Relative 5.Estimate 8.
		3.Tenant 6.Other 9.

Date Inspected 12/22/2020

Additions, Outbuildings & Improvements

Type	Year	Units	Grade	Cond	Phys.	Funct.	Sound Value
22 Encl Frame Porch	0	42	0 0	0	0 %	0 %	
23 Frame Garage	0	440	2 100	9	0 %	0 %	
21 Open Frame	0	18	0 0	0	0 %	0 %	
68 Wood Deck	2020	160	3 100	4	0 %	100 %	
24 Frame Shed	0				%	%	400
					%	%	
					%	%	
					%	%	
					%	%	
					%	%	
					%	%	
					%	%	



Whitefield

Map Lot 006-009

Account 531

Location PHILBRICK LANE

Card 1 Of 1 10/24/2024

Building Style	SF Bsmt Living	Layout
1.Conv. 5.Garrison 9.Other	Fin Bsmt Grade	1.Typical 4. 7.
2.Ranch 6.Split 10.Conv	BASEMENT FLOOR	2.Inadeq 5. 8.
3.R Ranch 7.Contemp 11.NEEDS R	Heat Type 100%	3.Horrid 6. 9.
4.Cape 8.Log 12.Camp	0.No Heat 4.Radiant 8.Fi/Wall	Attic
Dwelling Units	1.HWBB 5.FWA 9.No Heat	1.1/4 Fin 4.Full Fin 7.
Other Units	2.HWCI 6.GravWA 10.Rad/BB	2.1/2 Fin 5.Fi/Stair 8.
Stories	3.H Pump 7.Electric 11.Monitor	3.3/4 Fin 6. 9.None
1.1 4.1.5 7.3.5	Cool Type 0%	Insulation
2.2 5.1.75 8.4	1.Refrig 4.W&C Air 7.	1.Full 4.Minimal 7.
3.3 6.2.5 9.1.25	2.Evapor 5.Radheat 8.	2.Heavy 5.Partial 8.
Exterior Walls	3.H Pump 6. 9.None	3.Capped 6. 9.None
0. 4.Asbestos 8.Concrete	Kitchen Style	Unfinished %
1.Wood 5.Stucco 9.Other	1.New/Remo 4.Obsolete 7.	Grade & Factor
2.Vin/Al 6.Brick 10.Wd Shgl	2.Typical 5. 8.	1.E Grade 4.B Grade 7.AAA Grad
3.Compos. 7.Stone 11.Masonit	3.Old Type 6. 9.None	2.D Grade 5.A Grade 8.SC Grade
Roof Surface	Bath(s) Style	3.C Grade 6.AA Grade 9.Same
1.Asphalt 4.Wood Sh 7.Rolled	1.New/Modr 4.Obsolete 7.	SQFT (Footprint)
2.Metal 5.Slate 8.	2.Typical 5. 8.	Condition
3.Composit 6.Other 9.	3.Old Type 6. 9.None	1.Poor 4.Avg 7.V G
SF Masonry Trim	# Rooms	2.Fair 5.Avg+ 8.Exc
OPEN-3-CUSTOM	# Bedrooms	3.Avg- 6.Good 9.Same
OPEN-4-CUSTOM	# Full Baths	Phys. % Good
Year Built	# Half Baths	Funct. % Good
Year Remodeled	# Addn Fixtures	Functional Code
Foundation	# Fireplaces	1.Incomp 4. 7.
1.Concrete 4.Wood 7.N/A Cond		2.O-Built 5. 8.Other
2.C Block 5.Slab 8.		3.Damage 6. 9.None
3.Br/Stone 6.Piers 9.		Econ. % Good
Basement		Economic Code
1.1/4 Bmt 4.Full Bmt 7.		0.None 3.No Power 6.Bad Abut
2.1/2 Bmt 5.None 8.		1.Location 4.Generate 9.None
3.3/4 Bmt 6.N/A Cond 9.None		2.Encroach 5.SiteLimit 9.
Bsmt Gar # Cars		Entrance Code 0
Wet Basement		1.Interior 4.Vacant 7.
1.Dry 4.Dirt 7.		2.Refusal 5.Estimate 8.
2.Damp 5.Dirt 8.	3.Informed 6. 9.	
3.Wet 6. 9.	Information Code 0	
	1.Owner 4.Agent 7.	
	2.Relative 5.Estimate 8.	
	3.Tenant 6.Other 9.	

Date Inspected

Additions, Outbuildings & Improvements								1.One Story Fram
Type	Year	Units	Grade	Cond	Phys.	Funct.	Sound Value	2.Two Story Fram
					%	%		3.Three Story Fr
					%	%		4.1 & 1/2 Story
					%	%		5.1 & 3/4 Story
					%	%		6.2 & 1/2 Story
					%	%		21.Open Frame Por
					%	%		22.Encl Frame Por
					%	%		23.Frame Garage
					%	%		24.Frame Shed
					%	%		25.Frame Bay Wind
					%	%		26.1SFr Overhang
					%	%		27.Unfin Basement
					%	%		28.Unfinished Att
					%	%		29.Finished Attic

Whitefield

Map Lot 006-010

Account 678

Location PHILBRICK LANE

Card 1 Of 1 10/24/2024

Building Style	SF Bsmt Living	Layout
1.Conv. 5.Garrison 9.Other	Fin Bsmt Grade	1.Typical 4. 7.
2.Ranch 6.Split 10.Conv	BASEMENT FLOOR	2.Inadeq 5. 8.
3.R Ranch 7.Contemp 11.NEEDS R	Heat Type 100%	3.Horrid 6. 9.
4.Cape 8.Log 12.Camp	0.No Heat 4.Radiant 8.Fi/Wall	Attic
Dwelling Units	1.HWBB 5.FWA 9.No Heat	1.1/4 Fin 4.Full Fin 7.
Other Units	2.HWCI 6.GravWA 10.Rad/BB	2.1/2 Fin 5.Fi/Stair 8.
Stories	3.H Pump 7.Electric 11.Monitor	3.3/4 Fin 6. 9.None
1.1 4.1.5 7.3.5	Cool Type 0%	Insulation
2.2 5.1.75 8.4	1.Refrig 4.W&C Air 7.	1.Full 4.Minimal 7.
3.3 6.2.5 9.1.25	2.Evapor 5.Radheat 8.	2.Heavy 5.Partial 8.
Exterior Walls	3.H Pump 6. 9.None	3.Capped 6. 9.None
0. 4.Asbestos 8.Concrete	Kitchen Style	Unfinished %
1.Wood 5.Stucco 9.Other	1.New/Remo 4.Obsolete 7.	Grade & Factor
2.Vin/Al 6.Brick 10.Wd Shgl	2.Typical 5. 8.	1.E Grade 4.B Grade 7.AAA Grad
3.Compos. 7.Stone 11.Masonit	3.Old Type 6. 9.None	2.D Grade 5.A Grade 8.SC Grade
Roof Surface	Bath(s) Style	3.C Grade 6.AA Grade 9.Same
1.Asphalt 4.Wood Sh 7.Rolled	1.New/Modr 4.Obsolete 7.	SQFT (Footprint)
2.Metal 5.Slate 8.	2.Typical 5. 8.	Condition
3.Composit 6.Other 9.	3.Old Type 6. 9.None	1.Poor 4.Avg 7.V G
SF Masonry Trim	# Rooms	2.Fair 5.Avg+ 8.Exc
OPEN-3-CUSTOM	# Bedrooms	3.Avg- 6.Good 9.Same
OPEN-4-CUSTOM	# Full Baths	Phys. % Good
Year Built	# Half Baths	Funct. % Good
Year Remodeled	# Addn Fixtures	Functional Code
Foundation	# Fireplaces	1.Incomp 4. 7.
1.Concrete 4.Wood 7.N/A Cond		2.O-Built 5. 8.Other
2.C Block 5.Slab 8.		3.Damage 6. 9.None
3.Br/Stone 6.Piers 9.		Econ. % Good
Basement		Economic Code
1.1/4 Bmt 4.Full Bmt 7.		0.None 3.No Power 6.Bad Abut
2.1/2 Bmt 5.None 8.		1.Location 4.Generate 9.None
3.3/4 Bmt 6.N/A Cond 9.None		2.Encroach 5.SiteLimit 9.
Bsmt Gar # Cars		Entrance Code 0
Wet Basement		1.Interior 4.Vacant 7.
1.Dry 4.Dirt 7.		2.Refusal 5.Estimate 8.
2.Damp 5.Dirt 8.	3.Informed 6. 9.	
3.Wet 6. 9.	Information Code 0	
	1.Owner 4.Agent 7.	
	2.Relative 5.Estimate 8.	
	3.Tenant 6.Other 9.	

Date Inspected

Additions, Outbuildings & Improvements

Type	Year	Units	Grade	Cond	Phys.	Funct.	Sound Value
					%	%	1.One Story Fram
					%	%	2.Two Story Fram
					%	%	3.Three Story Fr
					%	%	4.1 & 1/2 Story
					%	%	5.1 & 3/4 Story
					%	%	6.2 & 1/2 Story
					%	%	21.Open Frame Por
					%	%	22.Encl Frame Por
					%	%	23.Frame Garage
					%	%	24.Frame Shed
					%	%	25.Frame Bay Wind
					%	%	26.1SFr Overhang
					%	%	27.Unfin Basement
					%	%	28.Unfinished Att
					%	%	29.Finished Attic

VIRGIN, DEBORAH J MOREY
 VIRGIN, WAYNE H
 59 PHILBRICK LANE
 WHITEFIELD ME 04353

B2614P87

Previous Owner
 VIRGIN DEBORAH J. & WAYNE H.
 59 PHILBRICK LANE

WHITEFIELD .E 04353
 Sale Date: 2/07/2014

Inspection Witnessed By:

X	Date
No./Date	Description

Notes:
 6/2/22 W/MRS- CALL ADDN A SHED FOR NOW. FIX PHYS % ON 1sFr.
 12/22/20 REV W/MRS AT DOOR, ADJ HEAT, ADD A(F), REMOVE SHED, ADD CPY

Whitefield

Property Data			Assessment Record						
Neighborhood	88 PHILBRICK LN		Year	Land	Buildings	Exempt	Total		
Tree Growth Year	0		2012	29,475	79,406	10,000	98,881		
X Coordinate	0		2013	32,250	79,406	10,000	101,656		
Y Coordinate	0		2014	32,250	79,406	10,000	101,656		
Zone/Land Use	11 Residential		2015	32,250	79,406	0	111,656		
Secondary Zone			2016	32,250	79,406	0	111,656		
Topography	1 Level		2017	32,250	79,406	0	111,656		
1.Level	4.Below St	7.	2018	32,250	79,406	0	111,656		
2.Rolling	5.Low	8.	2019	32,250	79,406	0	111,656		
3.Above St	6.Swampy	9.	2020	32,250	79,406	0	111,656		
Utilities	4 Drilled Well 6 Septic System		2021	32,250	79,406	0	111,656		
1.OutHouse	4.Dr Well	7.Holding/Ce	2022	32,250	88,034	0	120,284		
2.PblcWtr	5.Dug Well	8.LakeDraw	2023	32,250	83,839	0	116,089		
3.PblcSewr	6.Septic	9.None	2024	32,250	83,839	0	116,089		
Street	3 Gravel		2025	69,500	146,000	0	215,500		
1.Paved	4.Proposed	7.R/W	Land Data						
2.Semi Imp	5.Private	8.							
3.Gravel	6.	9.None	Front Foot	Type	Effective		Influence		Influence Codes
0			11.Base 100ft		Frontage	Depth	Factor	Code	
0			12.Delta Triangle				%		1.Un-Buildable
Sale Data			13.Nabla Triangle				%		2.Excess Frtg
Sale Date	2/07/2014		14.Sec 101to200ff				%		3.Topography
Price			15.FF 201+Over				%		4.Size/Shape
Sale Type	2 Land & Buildings		Square Foot		Square Feet				5.Access
1.Land	4.Mfg unit	7.	16.Regular Lot				%		6.Deed Restricti
2.L & B	5.Other	8.	17.Secondary Lot				%		7.OPEN SPACE
3.Building	6.	9.	18.Excess land				%		8.Code Restricti
Financing	9 Unknown		19.Condominium				%		9.Fract Share
1.Convent	4.Seller	7.	20.Miscellaneous				%		Acres
2.FHA/VA	5.Private	8.	Fract. Acre		Acreage/Sites				30.Rear Land 3 (n
3.Assumed	6.Cash	9.Unknown	21.Houselot (Frac	24	1.50	100	%	0	31.Rear Land 4 (a
Validity	8 Other Non Valid		22.Baselot (Fract	28	1.50	100	%	0	32.Tillable/Pastu
1.Valid	4.Split	7.Changes	23.A				%		33.Frm/OpnBlue/Cr
2.Related	5.Partial	8.Other	Acres						34.Softwood FL
3.Distress	6.Exempt	9.	24.Houselot				%		35.Mixed Wood FL
Verified	5 Public Record		25.Baselot				%		36.Hardwood FL
1.Buyer	4.Agent	7.Family	26.Frontage 1				%		37.Softwood TG
2.Seller	5.Pub Rec	8.Other	27.Frontage 2				%		38.Mixed Wood TG
3.Lender	6.MLS	9.	28.Rear Land 1 (n				%		39.Hardwood TG
			29.Rear Land 2 (n				%		40.Wasteland/RP
			Total Acreage		3.00				41.G
									42.Mobile Home Si
									43.PublicWtr/Sept
									44.PrivateWtr/Sept
									46.Miscellaneous
									47.River Frontage

Whitefield

Map Lot 006-010-A


Account 1481

Location 59 PHILBRICK LANE

Card 1

Of 1

10/24/2024

Building Style 1 Conventional	SF Bsmt Living 0	Layout 1 Typical
1.Conv. 5.Garrison 9.Other	Fin Bsmt Grade 0 0	1.Typical 4. 7.
2.Ranch 6.Split 10.Conv	BASEMENT FLOOR 0	2.Inadeq 5. 8.
3.R Ranch 7.Contemp 11.NEEDS R	Heat Type 100% 9 Not Heated	3.Horrid 6. 9.
4.Cape 8.Log 12.Camp	0.No Heat 4.Radiant 8.F/Wall	Attic 4 Full Finished
Dwelling Units 1	1.HWBB 5.FWA 9.No Heat	1.1/4 Fin 4.Full Fin 7.
Other Units 0	2.HWCI 6.GravWA 10.Rad/BB	2.1/2 Fin 5.F/Stair 8.
Stories 1 One Story	3.H Pump 7.Electric 11.Monitor	3.3/4 Fin 6. 9.None
1.1 4.1.5 7.3.5	Cool Type 0% 9 None	Insulation 1 Full
2.2 5.1.75 8.4	1.Refrig 4.W&C Air 7.	1.Full 4.Minimal 7.
3.3 6.2.5 9.1.25	2.Evapor 5.Radheat 8.	2.Heavy 5.Partial 8.
Exterior Walls 2 Vinyl/Aluminum	3.H Pump 6. 9.None	3.Capped 6. 9.None
0. 4.Asbestos 8.Concrete	Kitchen Style 2 Typical	Unfinished % 0%
1.Wood 5.Stucco 9.Other	1.New/Remo 4.Obsolete 7.	Grade & Factor 3 Average 100%
2.Vin/Al 6.Brick 10.Wd Shgl	2.Typical 5. 8.	1.E Grade 4.B Grade 7.AAA Grad
3.Compos. 7.Stone 11.Masonit	3.Old Type 6. 9.None	2.D Grade 5.A Grade 8.SC Grade
Roof Surface 1 Asphalt Shingles	Bath(s) Style 2 Typical Bath(s)	3.C Grade 6.AA Grade 9.Same
1.Asphalt 4.Wood Sh 7.Rolled	1.New/Modr 4.Obsolete 7.	SQFT (Footprint) 624
2.Metal 5.Slate 8.	2.Typical 5. 8.	Condition 4 Average
3.Composit 6.Other 9.	3.Old Type 6. 9.None	1.Poor 4.Avg 7.V G
SF Masonry Trim 0	# Rooms 5	2.Fair 5.Avg+ 8.Exc
OPEN-3-CUSTOM 0	# Bedrooms 3	3.Avg- 6.Good 9.Same
OPEN-4-CUSTOM 0	# Full Baths 1	Phys. % Good 0%
Year Built 1995	# Half Baths 0	Funct. % Good 100%
Year Remodeled 0	# Addn Fixtures 1	Functional Code 9 None
Foundation 5 Concrete Slab	# Fireplaces 0	1.Incomp 4. 7.
1.Concrete 4.Wood 7.N/A Cond		2.O-Built 5. 8.Other
2.C Block 5.Slab 8.		3.Damage 6. 9.None
3.Br/Stone 6.Piers 9.		Econ. % Good 100%
Basement 9 No Basement		Economic Code None
1.1/4 Bmt 4.Full Bmt 7.		0.None 3.No Power 6.Bad Abut
2.1/2 Bmt 5.None 8.		1.Location 4.Generate 9.None
3.3/4 Bmt 6.N/A Cond 9.None		2.Encroach 5.SiteLimit 9.
Bsmt Gar # Cars 0		Entrance Code 3 Information Only
Wet Basement 9 No Basement		1.Interior 4.Vacant 7.
1.Dry 4.Dirt 7.		2.Refusal 5.Estimate 8.
2.Damp 5.Dirt 8.	3.Informed 6. 9.	
3.Wet 6. 9.	Information Code 5 Estimate	
	1.Owner 4.Agent 7.	
	2.Relative 5.Estimate 8.	
	3.Tenant 6.Other 9.	

Date Inspected

Additions, Outbuildings & Improvements

Type	Year	Units	Grade	Cond	Phys.	Funct.	Sound Value	
23 Frame Garage	1995	576	3 100	4	0 %	100 %		1.One Story Fram
61 Canopy	2018	192	1 100	4	0 %	75 %		2.Two Story Fram
24 Frame Shed	2020	416	2 100	4	0 %	75 %		3.Three Story Fr
					%	%		4.1 & 1/2 Story
					%	%		5.1 & 3/4 Story
					%	%		6.2 & 1/2 Story
					%	%		21.Open Frame Por
					%	%		22.Encl Frame Por
					%	%		23.Frame Garage
					%	%		24.Frame Shed
					%	%		25.Frame Bay Wind
					%	%		26.1SFr Overhang
					%	%		27.Unfin Basement
					%	%		28.Unfinished Att
					%	%		29.Finished Attic



GRADY, STEVEN J
8 JEWETT LANE
WHITEFIELD ME 04353

B4951P237

Previous Owner
HOLM KENNETH D.
118 PHILBRICK LANE

WHITEFIELD ME 04353
Sale Date: 11/20/2015

Inspection Witnessed By:

X Date

No./Date	Description	Date Insp.

Notes:

Whitefield

Property Data			Assessment Record							
Neighborhood 88 PHILBRICK LN			Year	Land	Buildings	Exempt	Total			
Tree Growth Year 0			2012	73,100	0	0	73,100			
X Coordinate 0			2013	74,500	0	0	74,500			
Y Coordinate 0			2014	74,500	0	0	74,500			
Zone/Land Use 11 Residential			2015	74,500	0	0	74,500			
Secondary Zone			2016	74,500	0	0	74,500			
Topography 2 Rolling 9			2017	74,500	0	0	74,500			
1.Level 4.Below St 7.			2018	74,500	0	0	74,500			
2.Rolling 5.Low 8.			2019	74,500	0	0	74,500			
3.Above St 6.Swampy 9.			2020	74,500	0	0	74,500			
Utilities 9 None 9 None			2021	74,500	0	0	74,500			
1.OutHouse 4.Dr Well 7.Holding/Ce			2022	74,500	0	0	74,500			
2.PblcWtr 5.Dug Well 8.LakeDraw			2023	74,500	0	0	74,500			
3.PblcSewr 6.Septic 9.None			2024	74,500	0	0	74,500			
Street 3 Gravel			2025	122,000	0	0	122,000			
1.Paved 4.Proposed 7.R/W			Land Data							
2.Semi Imp 5.Private 8.										
3.Gravel 6. 9.None			Front Foot	Type	Effective		Influence		Influence Codes	
0			11.Base 100ft		Frontage	Depth	Factor	Code		
0			12.Delta Triangle				%		1.Un-Buildable	
Sale Data			13.Nabla Triangle				%		2.Excess Frtg	
Sale Date 11/20/2015			14.Sec 101to200ff				%		3.Topography	
Price 45,000			15.FF 201+Over				%		4.Size/Shape	
Sale Type 1 Land Only			Square Foot		Square Feet				5.Access	
1.Land 4.Mfg unit 7.			16.Regular Lot				%		6.Deed Restricti	
2.L & B 5.Other 8.			17.Secondary Lot				%		7.OPEN SPACE	
3.Building 6. 9.			18.Excess land				%		8.Code Restricti	
Financing 9 Unknown			19.Condominium				%		9.Fract Share	
1.Convent 4.Seller 7.			20.Miscellaneous				%		Acres	
2.FHA/VA 5.Private 8.			Fract. Acre		Acreege/Sites				30.Rear Land 3 (n	
3.Assumed 6.Cash 9.Unknown			21.Houselot (Frac	22	1.50	100	%	0	31.Rear Land 4 (a	
Validity 1 Arms Length Sale			22.Baselot (Fract	28	5.00	100	%	0	32.Tillable/Pastu	
1.Valid 4.Split 7.Changes			23.A	29	25.00	100	%	0	33.Frm/OpnBlue/Cr	
2.Related 5.Partial 8.Other			Acres		30	50.00	100	%	0	34.Softwood FL
3.Distress 6.Exempt 9.			24.Houselot	31	4.00	100	%	0	35.Mixed Wood FL	
Verified 5 Public Record			25.Baselot				%		36.Hardwood FL	
1.Buyer 4.Agent 7.Family			26.Frontage 1				%		37.Softwood TG	
2.Seller 5.Pub Rec 8.Other			27.Frontage 2				%		38.Mixed Wood TG	
3.Lender 6.MLS 9.			28.Rear Land 1 (n	Total Acreage		85.50			39.Hardwood TG	
			29.Rear Land 2 (n						40.Wasteland/RP	
									41.G	
									42.Mobile Home Si	
									43.PublicWtr/Sept	
									44.PrivateWtr/Sept	
									46.Miscellaneous	
									47.River Frontage	

Whitefield

Map Lot 006-011

Account 1114

Location PHILBRICK LANE

Card 1 Of 1 10/24/2024

Building Style	SF Bsmt Living	Layout
1.Conv. 5.Garrison 9.Other	Fin Bsmt Grade	1.Typical 4. 7.
2.Ranch 6.Split 10.Conv	BASEMENT FLOOR	2.Inadeq 5. 8.
3.R Ranch 7.Contemp 11.NEEDS R	Heat Type 100%	3.Horrid 6. 9.
4.Cape 8.Log 12.Camp	0.No Heat 4.Radiant 8.Fi/Wall	Attic
Dwelling Units	1.HWBB 5.FWA 9.No Heat	1.1/4 Fin 4.Full Fin 7.
Other Units	2.HWCI 6.GravWA 10.Rad/BB	2.1/2 Fin 5.Fi/Stair 8.
Stories	3.H Pump 7.Electric 11.Monitor	3.3/4 Fin 6. 9.None
1.1 4.1.5 7.3.5	Cool Type 0%	Insulation
2.2 5.1.75 8.4	1.Refrig 4.W&C Air 7.	1.Full 4.Minimal 7.
3.3 6.2.5 9.1.25	2.Evapor 5.Radheat 8.	2.Heavy 5.Partial 8.
Exterior Walls	3.H Pump 6. 9.None	3.Capped 6. 9.None
0. 4.Asbestos 8.Concrete	Kitchen Style	Unfinished %
1.Wood 5.Stucco 9.Other	1.New/Remo 4.Obsolete 7.	Grade & Factor
2.Vin/Al 6.Brick 10.Wd Shgl	2.Typical 5. 8.	1.E Grade 4.B Grade 7.AAA Grad
3.Compos. 7.Stone 11.Masonit	3.Old Type 6. 9.None	2.D Grade 5.A Grade 8.SC Grade
Roof Surface	Bath(s) Style	3.C Grade 6.AA Grade 9.Same
1.Asphalt 4.Wood Sh 7.Rolled	1.New/Modr 4.Obsolete 7.	SQFT (Footprint)
2.Metal 5.Slate 8.	2.Typical 5. 8.	Condition
3.Composit 6.Other 9.	3.Old Type 6. 9.None	1.Poor 4.Avg 7.V G
SF Masonry Trim	# Rooms	2.Fair 5.Avg+ 8.Exc
OPEN-3-CUSTOM	# Bedrooms	3.Avg- 6.Good 9.Same
OPEN-4-CUSTOM	# Full Baths	Phys. % Good
Year Built	# Half Baths	Funct. % Good
Year Remodeled	# Addn Fixtures	Functional Code
Foundation	# Fireplaces	1.Incomp 4. 7.
1.Concrete 4.Wood 7.N/A Cond		2.O-Built 5. 8.Other
2.C Block 5.Slab 8.		3.Damage 6. 9.None
3.Br/Stone 6.Piers 9.		Econ. % Good
Basement		Economic Code
1.1/4 Bmt 4.Full Bmt 7.		0.None 3.No Power 6.Bad Abut
2.1/2 Bmt 5.None 8.		1.Location 4.Generate 9.None
3.3/4 Bmt 6.N/A Cond 9.None		2.Encroach 5.SiteLimit 9.
Bsmt Gar # Cars		Entrance Code 0
Wet Basement		1.Interior 4.Vacant 7.
1.Dry 4.Dirt 7.		2.Refusal 5.Estimate 8.
2.Damp 5.Dirt 8.	3.Informed 6. 9.	
3.Wet 6. 9.	Information Code 0	
	1.Owner 4.Agent 7.	
	2.Relative 5.Estimate 8.	
	3.Tenant 6.Other 9.	

Date Inspected

Additions, Outbuildings & Improvements

Type	Year	Units	Grade	Cond	Phys.	Funct.	Sound Value
					%	%	1.One Story Fram
					%	%	2.Two Story Fram
					%	%	3.Three Story Fr
					%	%	4.1 & 1/2 Story
					%	%	5.1 & 3/4 Story
					%	%	6.2 & 1/2 Story
					%	%	21.Open Frame Por
					%	%	22.Encl Frame Por
					%	%	23.Frame Garage
					%	%	24.Frame Shed
					%	%	25.Frame Bay Wind
					%	%	26.1SFr Overhang
					%	%	27.Unfin Basement
					%	%	28.Unfinished Att
					%	%	29.Finished Attic

DURRELL, GENE
DURRELL, TRACY
213 HUNTS MEADOW ROAD
PITTSTON ME 04345

B5248P146

Previous Owner
HALL GEORGE W.
769 TOWNHOUSE ROAD

WHITEFIELD ME 04353
Sale Date: 4/06/2018

Inspection Witnessed By:

X Date

No./Date	Description	Date Insp.

Notes:

Whitefield

Property Data			Assessment Record																																																																																																																																																																																		
Neighborhood 88 PHILBRICK LN			Year	Land	Buildings	Exempt	Total																																																																																																																																																																														
Tree Growth Year 0			2012	7,800	0	0	7,800																																																																																																																																																																														
X Coordinate 0			2013	13,100	0	0	13,100																																																																																																																																																																														
Y Coordinate 0			2014	13,100	0	0	13,100																																																																																																																																																																														
Zone/Land Use 11 Residential			2015	13,100	0	0	13,100																																																																																																																																																																														
Secondary Zone			2016	13,100	0	0	13,100																																																																																																																																																																														
Topography 2 Rolling 9			2017	13,100	0	0	13,100																																																																																																																																																																														
1.Level 4.Below St 7.			2018	13,100	0	0	13,100																																																																																																																																																																														
2.Rolling 5.Low 8.			2019	13,100	0	0	13,100																																																																																																																																																																														
3.Above St 6.Swampy 9.			2020	13,100	0	0	13,100																																																																																																																																																																														
Utilities 9 None 9 None			2021	13,100	0	0	13,100																																																																																																																																																																														
1.OutHouse 4.Dr Well 7.Holding/Ce			2022	13,100	0	0	13,100																																																																																																																																																																														
2.PblcWtr 5.Dug Well 8.LakeDraw			2023	13,100	0	0	13,100																																																																																																																																																																														
3.PblcSewr 6.Septic 9.None			2024	13,100	0	0	13,100																																																																																																																																																																														
Street 9 None			2025	13,500	0	0	13,500																																																																																																																																																																														
1.Paved 4.Proposed 7.R/W			<table border="1"> <thead> <tr> <th colspan="2">Front Foot</th> <th colspan="2">Effective</th> <th colspan="2">Influence</th> <th rowspan="2">Influence Codes</th> </tr> <tr> <th>Type</th> <th>Frontage</th> <th>Depth</th> <th>Factor</th> <th>Code</th> </tr> </thead> <tbody> <tr><td>11.Base 100ft</td><td></td><td></td><td>%</td><td></td><td>1.Un-Buildable</td></tr> <tr><td>12.Delta Triangle</td><td></td><td></td><td>%</td><td></td><td>2.Excess Frtg</td></tr> <tr><td>13.Nabla Triangle</td><td></td><td></td><td>%</td><td></td><td>3.Topography</td></tr> <tr><td>14.Sec 101to200ff</td><td></td><td></td><td>%</td><td></td><td>4.Size/Shape</td></tr> <tr><td>15.FF 201+Over</td><td></td><td></td><td>%</td><td></td><td>5.Access</td></tr> <tr><td></td><td></td><td></td><td>%</td><td></td><td>6.Deed Restricti</td></tr> <tr><td></td><td></td><td></td><td>%</td><td></td><td>7.OPEN SPACE</td></tr> <tr><td></td><td></td><td></td><td>%</td><td></td><td>8.Code Restricti</td></tr> <tr><td></td><td></td><td></td><td>%</td><td></td><td>9.Fract Share</td></tr> <tr><td></td><td></td><td></td><td>%</td><td></td><td>Acres</td></tr> <tr><td></td><td></td><td></td><td>%</td><td></td><td>30.Rear Land 3 (n</td></tr> <tr><td></td><td></td><td></td><td>%</td><td></td><td>31.Rear Land 4 (a</td></tr> <tr><td></td><td></td><td></td><td>%</td><td></td><td>32.Tillable/Pastu</td></tr> <tr><td></td><td></td><td></td><td>%</td><td></td><td>33.Frm/OpnBlue/Cr</td></tr> <tr><td></td><td></td><td></td><td>%</td><td></td><td>34.Softwood FL</td></tr> <tr><td></td><td></td><td></td><td>%</td><td></td><td>35.Mixed Wood FL</td></tr> <tr><td></td><td></td><td></td><td>%</td><td></td><td>36.Hardwood FL</td></tr> <tr><td></td><td></td><td></td><td>%</td><td></td><td>37.Softwood TG</td></tr> <tr><td></td><td></td><td></td><td>%</td><td></td><td>38.Mixed Wood TG</td></tr> <tr><td></td><td></td><td></td><td>%</td><td></td><td>39.Hardwood TG</td></tr> <tr><td></td><td></td><td></td><td>%</td><td></td><td>40.Wasteland/RP</td></tr> <tr><td></td><td></td><td></td><td>%</td><td></td><td>41.G</td></tr> <tr><td></td><td></td><td></td><td>%</td><td></td><td>42.Mobile Home Si</td></tr> <tr><td></td><td></td><td></td><td>%</td><td></td><td>43.PublicWtr/Sept</td></tr> <tr><td></td><td></td><td></td><td>%</td><td></td><td>44.PrivateWtr/Sept</td></tr> <tr><td></td><td></td><td></td><td>%</td><td></td><td>46.Miscellaneous</td></tr> <tr><td></td><td></td><td></td><td>%</td><td></td><td>47.River Frontage</td></tr> </tbody> </table>					Front Foot		Effective		Influence		Influence Codes	Type	Frontage	Depth	Factor	Code	11.Base 100ft			%		1.Un-Buildable	12.Delta Triangle			%		2.Excess Frtg	13.Nabla Triangle			%		3.Topography	14.Sec 101to200ff			%		4.Size/Shape	15.FF 201+Over			%		5.Access				%		6.Deed Restricti				%		7.OPEN SPACE				%		8.Code Restricti				%		9.Fract Share				%		Acres				%		30.Rear Land 3 (n				%		31.Rear Land 4 (a				%		32.Tillable/Pastu				%		33.Frm/OpnBlue/Cr				%		34.Softwood FL				%		35.Mixed Wood FL				%		36.Hardwood FL				%		37.Softwood TG				%		38.Mixed Wood TG				%		39.Hardwood TG				%		40.Wasteland/RP				%		41.G				%		42.Mobile Home Si				%		43.PublicWtr/Sept				%		44.PrivateWtr/Sept				%		46.Miscellaneous				%		47.River Frontage
Front Foot		Effective						Influence		Influence Codes																																																																																																																																																																											
Type	Frontage	Depth						Factor	Code																																																																																																																																																																												
11.Base 100ft								%		1.Un-Buildable																																																																																																																																																																											
12.Delta Triangle			%		2.Excess Frtg																																																																																																																																																																																
13.Nabla Triangle			%		3.Topography																																																																																																																																																																																
14.Sec 101to200ff			%		4.Size/Shape																																																																																																																																																																																
15.FF 201+Over			%		5.Access																																																																																																																																																																																
			%		6.Deed Restricti																																																																																																																																																																																
			%		7.OPEN SPACE																																																																																																																																																																																
			%		8.Code Restricti																																																																																																																																																																																
			%		9.Fract Share																																																																																																																																																																																
			%		Acres																																																																																																																																																																																
			%		30.Rear Land 3 (n																																																																																																																																																																																
			%		31.Rear Land 4 (a																																																																																																																																																																																
			%		32.Tillable/Pastu																																																																																																																																																																																
			%		33.Frm/OpnBlue/Cr																																																																																																																																																																																
			%		34.Softwood FL																																																																																																																																																																																
			%		35.Mixed Wood FL																																																																																																																																																																																
			%		36.Hardwood FL																																																																																																																																																																																
			%		37.Softwood TG																																																																																																																																																																																
			%		38.Mixed Wood TG																																																																																																																																																																																
			%		39.Hardwood TG																																																																																																																																																																																
			%		40.Wasteland/RP																																																																																																																																																																																
			%		41.G																																																																																																																																																																																
			%		42.Mobile Home Si																																																																																																																																																																																
			%		43.PublicWtr/Sept																																																																																																																																																																																
			%		44.PrivateWtr/Sept																																																																																																																																																																																
			%		46.Miscellaneous																																																																																																																																																																																
			%		47.River Frontage																																																																																																																																																																																
2.Semi Imp 5.Private 8.			Land Data																																																																																																																																																																																		
3.Gravel 6. 9.None			Front Foot																																																																																																																																																																																		
0			Square Foot																																																																																																																																																																																		
0			Acres/Sites																																																																																																																																																																																		
Sale Data			Total Acreage 12.00																																																																																																																																																																																		
Sale Date 4/06/2018																																																																																																																																																																																					
Price 10,000																																																																																																																																																																																					
Sale Type 1 Land Only																																																																																																																																																																																					
1.Land 4.Mfg unit 7.																																																																																																																																																																																					
2.L & B 5.Other 8.																																																																																																																																																																																					
3.Building 6. 9.																																																																																																																																																																																					
Financing 5 Private Finance																																																																																																																																																																																					
1.Convent 4.Seller 7.																																																																																																																																																																																					
2.FHA/VA 5.Private 8.																																																																																																																																																																																					
3.Assumed 6.Cash 9.Unknown																																																																																																																																																																																					
Validity 1 Arms Length Sale																																																																																																																																																																																					
1.Valid 4.Split 7.Changes																																																																																																																																																																																					
2.Related 5.Partial 8.Other																																																																																																																																																																																					
3.Distress 6.Exempt 9.																																																																																																																																																																																					
Verified 5 Public Record																																																																																																																																																																																					
1.Buyer 4.Agent 7.Family																																																																																																																																																																																					
2.Seller 5.Pub Rec 8.Other																																																																																																																																																																																					
3.Lender 6.MLS 9.																																																																																																																																																																																					


Whitefield

Map Lot 006-011-A

Account 213

Location PHILBRICK LANE

Card 1 Of 1 10/24/2024

Building Style 0	SF Bsmt Living 0	Layout 0
1.Conv. 5.Garrison 9.Other	Fin Bsmt Grade 0 0	1.Typical 4. 7.
2.Ranch 6.Split 10.Conv	BASEMENT FLOOR 0	2.Inadeq 5. 8.
3.R Ranch 7.Contemp 11.NEEDS R	Heat Type 100% 0 No Heat	3.Horrid 6. 9.
4.Cape 8.Log 12.Camp	0.No Heat 4.Radiant 8.Fi/Wall	Attic 0
Dwelling Units 0	1.HWBB 5.FWA 9.No Heat	1.1/4 Fin 4.Full Fin 7.
Other Units 0	2.HWCI 6.GravWA 10.Rad/BB	2.1/2 Fin 5.Fi/Stair 8.
Stories 0	3.H Pump 7.Electric 11.Monitor	3.3/4 Fin 6. 9.None
1.1 4.1.5 7.3.5	Cool Type 0% 9 None	Insulation 0
2.2 5.1.75 8.4	1.Refrig 4.W&C Air 7.	1.Full 4.Minimal 7.
3.3 6.2.5 9.1.25	2.Evapor 5.Radheat 8.	2.Heavy 5.Partial 8.
Exterior Walls 0	3.H Pump 6. 9.None	3.Capped 6. 9.None
0. 4.Asbestos 8.Concrete	Kitchen Style 0	Unfinished % 0%
1.Wood 5.Stucco 9.Other	1.New/Remo 4.Obsolete 7.	Grade & Factor 0 0%
2.Vin/Al 6.Brick 10.Wd Shgl	2.Typical 5. 8.	1.E Grade 4.B Grade 7.AAA Grad
3.Compos. 7.Stone 11.Masonit	3.Old Type 6. 9.None	2.D Grade 5.A Grade 8.SC Grade
Roof Surface 0	Bath(s) Style 0	3.C Grade 6.AA Grade 9.Same
1.Asphalt 4.Wood Sh 7.Rolled	1.New/Modr 4.Obsolete 7.	SQFT (Footprint) 0
2.Metal 5.Slate 8.	2.Typical 5. 8.	Condition 0
3.Composit 6.Other 9.	3.Old Type 6. 9.None	1.Poor 4.Avg 7.V G
SF Masonry Trim 0	# Rooms 0	2.Fair 5.Avg+ 8.Exc
OPEN-3-CUSTOM 0	# Bedrooms 0	3.Avg- 6.Good 9.Same
OPEN-4-CUSTOM 0	# Full Baths 0	Phys. % Good 0%
Year Built 0	# Half Baths 0	Funct. % Good 100%
Year Remodeled 0	# Addn Fixtures 0	Functional Code 9 None
Foundation 0	# Fireplaces 0	1.Incomp 4. 7.
1.Concrete 4.Wood 7.N/A Cond		2.O-Built 5. 8.Other
2.C Block 5.Slab 8.		3.Damage 6. 9.None
3.Br/Stone 6.Piers 9.		Econ. % Good 100%
Basement 0		Economic Code None
1.1/4 Bmt 4.Full Bmt 7.		0.None 3.No Power 6.Bad Abut
2.1/2 Bmt 5.None 8.		1.Location 4.Generate 9.None
3.3/4 Bmt 6.N/A Cond 9.None		2.Encroach 5.SiteLimt 9.
Bsmt Gar # Cars 0		Entrance Code 0
Wet Basement 0		1.Interior 4.Vacant 7.
1.Dry 4.Dirt 7.		2.Refusal 5.Estimate 8.
2.Damp 5.Dirt 8.	3.Informed 6. 9.	
3.Wet 6. 9.	Information Code 0	
		1.Owner 4.Agent 7.
		2.Relative 5.Estimate 8.
		3.Tenant 6.Other 9.

Date Inspected

Additions, Outbuildings & Improvements

Type	Year	Units	Grade	Cond	Phys.	Funct.	Sound Value
					%	%	1.One Story Fram
					%	%	2.Two Story Fram
					%	%	3.Three Story Fr
					%	%	4.1 & 1/2 Story
					%	%	5.1 & 3/4 Story
					%	%	6.2 & 1/2 Story
					%	%	21.Open Frame Por
					%	%	22.Encl Frame Por
					%	%	23.Frame Garage
					%	%	24.Frame Shed
					%	%	25.Frame Bay Wind
					%	%	26.1SFr Overhang
					%	%	27.Unfin Basement
					%	%	28.Unfinished Att
					%	%	29.Finished Attic

HALL, GEORGE W JR
822 TOWNHOUSE ROAD
WHITEFIELD ME 04353

B1417P148

Inspection Witnessed By:

X

Date

No./Date	Description	Date Insp.

Notes:

Whitefield

Property Data			Assessment Record				
Neighborhood 88 PHILBRICK LN			Year	Land	Buildings	Exempt	Total
Tree Growth Year 0			2012	29,225	0	0	29,225
X Coordinate 0			2013	35,650	0	0	35,650
Y Coordinate 0			2014	35,650	0	0	35,650
Zone/Land Use 11 Residential			2015	35,650	0	0	35,650
Secondary Zone			2016	35,650	0	0	35,650
Topography 2 Rolling 9			2017	35,650	0	0	35,650
1.Level 4.Below St 7.			2018	35,650	0	0	35,650
2.Rolling 5.Low 8.			2019	35,650	0	0	35,650
3.Above St 6.Swampy 9.			2020	35,650	0	0	35,650
Utilities 9 None 9 None			2021	35,650	0	0	35,650
1.OutHouse 4.Dr Well 7.Holding/Ce			2022	35,650	0	0	35,650
2.PblcWtr 5.Dug Well 8.LakeDraw			2023	35,650	0	0	35,650
3.PblcSewr 6.Septic 9.None			2024	35,650	0	0	35,650
Street 3 Gravel			2025	62,300	0	0	62,300
1.Paved 4.Proposed 7.R/W			Land Data				
2.Semi Imp 5.Private 8.							
3.Gravel 6. 9.None			Front Foot				
0							
0			Square Foot				
Sale Data							
Sale Date			11.Base 100ft 12.Delta Triangle 13.Nabla Triangle 14.Sec 101to200ff 15.FF 201+Over				
Price							
Sale Type			Fract. Acre				
1.Land 4.Mfg unit 7.							
2.L & B 5.Other 8.			Acres				
3.Building 6. 9.							
Financing			21.Houselot (Frac 22.Baselot (Fract 23.A				
1.Convent 4.Seller 7.							
2.FHA/VA 5.Private 8.			Acres				
3.Assumed 6.Cash 9.Unknown							
Validity			24.Houselot 25.Baselot 26.Frontage 1 27.Frontage 2 28.Rear Land 1 (n 29.Rear Land 2 (n				
1.Valid 4.Split 7.Changes							
2.Related 5.Partial 8.Other			24.Houselot 25.Baselot 26.Frontage 1 27.Frontage 2 28.Rear Land 1 (n 29.Rear Land 2 (n				
3.Distress 6.Exempt 9.							
Verified			Total Acreage 18.00				
1.Buyer 4.Agent 7.Family							
2.Seller 5.Pub Rec 8.Other			47.River Frontage				
3.Lender 6.MLS 9.							

Type	Effective		Influence		Influence Codes
	Frontage	Depth	Factor	Code	
					1.Un-Buildable
					2.Excess Frtg
					3.Topography
					4.Size/Shape
					5.Access
					6.Deed Restricti
					7.OPEN SPACE
					8.Code Restricti
					9.Fract Share
					Acres
					30.Rear Land 3 (n
					31.Rear Land 4 (a
					32.Tillable/Pastu
					33.Frm/OpnBlue/Cr
					34.Softwood FL
					35.Mixed Wood FL
					36.Hardwood FL
					37.Softwood TG
					38.Mixed Wood TG
					39.Hardwood TG
					40.Wasteland/RP
					41.G
					42.Mobile Home Si
					43.PublicWtr/Sept
					44.PrivateWtr/Sept
					46.Miscellaneous
					47.River Frontage


Whitefield

Map Lot 006-011-B

Account 432

Location PHILBRICK LANE

Card 1 Of 1 10/24/2024

Building Style 0	SF Bsmt Living 0	Layout 0
1.Conv. 5.Garrison 9.Other	Fin Bsmt Grade 0 0	1.Typical 4. 7.
2.Ranch 6.Split 10.Conv	BASEMENT FLOOR 0	2.Inadeq 5. 8.
3.R Ranch 7.Contemp 11.NEEDS R	Heat Type 100% 0 No Heat	3.Horrid 6. 9.
4.Cape 8.Log 12.Camp	0.No Heat 4.Radiant 8.Fi/Wall	Attic 0
Dwelling Units 0	1.HWBB 5.FWA 9.No Heat	1.1/4 Fin 4.Full Fin 7.
Other Units 0	2.HWCI 6.GravWA 10.Rad/BB	2.1/2 Fin 5.Fi/Stair 8.
Stories 0	3.H Pump 7.Electric 11.Monitor	3.3/4 Fin 6. 9.None
1.1 4.1.5 7.3.5	Cool Type 0% 9 None	Insulation 0
2.2 5.1.75 8.4	1.Refrig 4.W&C Air 7.	1.Full 4.Minimal 7.
3.3 6.2.5 9.1.25	2.Evapor 5.Radheat 8.	2.Heavy 5.Partial 8.
Exterior Walls 0	3.H Pump 6. 9.None	3.Capped 6. 9.None
0. 4.Asbestos 8.Concrete	Kitchen Style 0	Unfinished % 0%
1.Wood 5.Stucco 9.Other	1.New/Remo 4.Obsolete 7.	Grade & Factor 0 0%
2.Vin/Al 6.Brick 10.Wd Shgl	2.Typical 5. 8.	1.E Grade 4.B Grade 7.AAA Grad
3.Compos. 7.Stone 11.Masonit	3.Old Type 6. 9.None	2.D Grade 5.A Grade 8.SC Grade
Roof Surface 0	Bath(s) Style 0	3.C Grade 6.AA Grade 9.Same
1.Asphalt 4.Wood Sh 7.Rolled	1.New/Modr 4.Obsolete 7.	SQFT (Footprint) 0
2.Metal 5.Slate 8.	2.Typical 5. 8.	Condition 0
3.Composit 6.Other 9.	3.Old Type 6. 9.None	1.Poor 4.Avg 7.V G
SF Masonry Trim 0	# Rooms 0	2.Fair 5.Avg+ 8.Exc
OPEN-3-CUSTOM 0	# Bedrooms 0	3.Avg- 6.Good 9.Same
OPEN-4-CUSTOM 0	# Full Baths 0	Phys. % Good 0%
Year Built 0	# Half Baths 0	Funct. % Good 100%
Year Remodeled 0	# Addn Fixtures 0	Functional Code 9 None
Foundation 0	# Fireplaces 0	1.Incomp 4. 7.
1.Concrete 4.Wood 7.N/A Cond	 <p>TRIO Software A Division of Harris Computer Systems</p>	2.O-Built 5. 8.Other
2.C Block 5.Slab 8.		3.Damage 6. 9.None
3.Br/Stone 6.Piers 9.		Econ. % Good 100%
Basement 0		Economic Code None
1.1/4 Bmt 4.Full Bmt 7.		0.None 3.No Power 6.Bad Abut
2.1/2 Bmt 5.None 8.		1.Location 4.Generate 9.None
3.3/4 Bmt 6.N/A Cond 9.None		2.Encroach 5.SiteLimit 9.
Bsmt Gar # Cars 0		Entrance Code 0
Wet Basement 0		1.Interior 4.Vacant 7.
1.Dry 4.Dirt 7.		2.Refusal 5.Estimate 8.
2.Damp 5.Dirt 8.	3.Informed 6. 9.	
3.Wet 6. 9.	Information Code 0	
		1.Owner 4.Agent 7.
		2.Relative 5.Estimate 8.
		3.Tenant 6.Other 9.

Date Inspected

Additions, Outbuildings & Improvements

Type	Year	Units	Grade	Cond	Phys.	Funct.	Sound Value
					%	%	1.One Story Fram
					%	%	2.Two Story Fram
					%	%	3.Three Story Fr
					%	%	4.1 & 1/2 Story
					%	%	5.1 & 3/4 Story
					%	%	6.2 & 1/2 Story
					%	%	21.Open Frame Por
					%	%	22.Encl Frame Por
					%	%	23.Frame Garage
					%	%	24.Frame Shed
					%	%	25.Frame Bay Wind
					%	%	26.1SFr Overhang
					%	%	27.Unfin Basement
					%	%	28.Unfinished Att
					%	%	29.Finished Attic

MONDINO, MITCHELL & TARA
LARRABEE, JOHN & ANN
PO BOX 483
EAST FALMOUTH MA 02536

B1459P184

Inspection Witnessed By:

X

Date

No./Date	Description	Date Insp.

Notes:

Whitefield

Property Data			Assessment Record						
Neighborhood 88 PHILBRICK LN			Year	Land	Buildings	Exempt	Total		
Tree Growth Year 0			2012	44,065	0	0	44,065		
X Coordinate 0			2013	50,790	0	0	50,790		
Y Coordinate 0			2014	50,790	0	0	50,790		
Zone/Land Use 11 Residential			2015	50,790	0	0	50,790		
Secondary Zone			2016	50,790	0	0	50,790		
Topography 2 Rolling 9			2017	50,790	0	0	50,790		
1.Level 4.Below St 7.			2018	50,790	0	0	50,790		
2.Rolling 5.Low 8.			2019	50,790	0	0	50,790		
3.Above St 6.Swampy 9.			2020	50,790	0	0	50,790		
Utilities 9 None 9 None			2021	50,790	0	0	50,790		
1.OutHouse 4.Dr Well 7.Holding/Ce			2022	50,790	0	0	50,790		
2.PblcWtr 5.Dug Well 8.LakeDraw			2023	50,790	0	0	50,790		
3.PblcSewr 6.Septic 9.None			2024	50,790	0	0	50,790		
Street 3 Gravel			2025	89,500	0	0	89,500		
1.Paved 4.Proposed 7.R/W			Land Data						
2.Semi Imp 5.Private 8.									
3.Gravel 6. 9.None			Front Foot	Type	Effective		Influence		Influence Codes
0			11.Base 100ft		Frontage	Depth	Factor	Code	
0			12.Delta Triangle				%		1.Un-Buildable
Sale Data			13.Nabla Triangle				%		2.Excess Frtg
Sale Date			14.Sec 101to200ff				%		3.Topography
Price			15.FF 201+Over				%		4.Size/Shape
Sale Type			Square Foot	Square Feet					5.Access
1.Land 4.Mfg unit 7.			16.Regular Lot				%		6.Deed Restricti
2.L & B 5.Other 8.			17.Secondary Lot				%		7.OPEN SPACE
3.Building 6. 9.			18.Excess land				%		8.Code Restricti
Financing			19.Condominium				%		9.Fract Share
1.Convent 4.Seller 7.			20.Miscellaneous				%		Acres
2.FHA/VA 5.Private 8.			Fract. Acre	Acreege/Sites					30.Rear Land 3 (n
3.Assumed 6.Cash 9.Unknown			21.Houselot (Frac	25	1.50	100	%	0	31.Rear Land 4 (a
Validity			22.Baselot (Fract	28	5.00	100	%	0	32.Tillable/Pastu
1.Valid 4.Split 7.Changes			23.A	29	25.00	100	%	0	33.Frm/OpnBlue/Cr
2.Related 5.Partial 8.Other			Acres	30	9.33	100	%	0	34.Softwood FL
3.Distress 6.Exempt 9.			24.Houselot				%		35.Mixed Wood FL
Verified			25.Baselot				%		36.Hardwood FL
1.Buyer 4.Agent 7.Family			26.Frontage 1				%		37.Softwood TG
2.Seller 5.Pub Rec 8.Other			27.Frontage 2				%		38.Mixed Wood TG
3.Lender 6.MLS 9.			28.Rear Land 1 (n	Total Acreege		40.83			39.Hardwood TG
			29.Rear Land 2 (n						40.Wasteland/RP
									41.G
									42.Mobile Home Si
									43.PublicWtr/Sept
									44.PrivateWtr/Sep
									46.Miscellaneous
									47.River Frontage

Whitefield

Map Lot 006-012

Account 783

Location PHILBRICK LANE

Card 1 Of 1 10/24/2024

Building Style	SF Bsmt Living	Layout
1.Conv. 5.Garrison 9.Other	Fin Bsmt Grade	1.Typical 4. 7.
2.Ranch 6.Split 10.Conv	BASEMENT FLOOR	2.Inadeq 5. 8.
3.R Ranch 7.Contemp 11.NEEDS R	Heat Type 100%	3.Horrid 6. 9.
4.Cape 8.Log 12.Camp	0.No Heat 4.Radiant 8.Fi/Wall	Attic
Dwelling Units	1.HWBB 5.FWA 9.No Heat	1.1/4 Fin 4.Full Fin 7.
Other Units	2.HWCI 6.GravWA 10.Rad/BB	2.1/2 Fin 5.Fi/Stair 8.
Stories	3.H Pump 7.Electric 11.Monitor	3.3/4 Fin 6. 9.None
1.1 4.1.5 7.3.5	Cool Type 0%	Insulation
2.2 5.1.75 8.4	1.Refrig 4.W&C Air 7.	1.Full 4.Minimal 7.
3.3 6.2.5 9.1.25	2.Evapor 5.Radheat 8.	2.Heavy 5.Partial 8.
Exterior Walls	3.H Pump 6. 9.None	3.Capped 6. 9.None
0. 4.Asbestos 8.Concrete	Kitchen Style	Unfinished %
1.Wood 5.Stucco 9.Other	1.New/Remo 4.Obsolete 7.	Grade & Factor
2.Vin/Al 6.Brick 10.Wd Shgl	2.Typical 5. 8.	1.E Grade 4.B Grade 7.AAA Grad
3.Compos. 7.Stone 11.Masonit	3.Old Type 6. 9.None	2.D Grade 5.A Grade 8.SC Grade
Roof Surface	Bath(s) Style	3.C Grade 6.AA Grade 9.Same
1.Asphalt 4.Wood Sh 7.Rolled	1.New/Modr 4.Obsolete 7.	SQFT (Footprint)
2.Metal 5.Slate 8.	2.Typical 5. 8.	Condition
3.Composit 6.Other 9.	3.Old Type 6. 9.None	1.Poor 4.Avg 7.V G
SF Masonry Trim	# Rooms	2.Fair 5.Avg+ 8.Exc
OPEN-3-CUSTOM	# Bedrooms	3.Avg- 6.Good 9.Same
OPEN-4-CUSTOM	# Full Baths	Phys. % Good
Year Built	# Half Baths	Funct. % Good
Year Remodeled	# Addn Fixtures	Functional Code
Foundation	# Fireplaces	1.Incomp 4. 7.
1.Concrete 4.Wood 7.N/A Cond		2.O-Built 5. 8.Other
2.C Block 5.Slab 8.		3.Damage 6. 9.None
3.Br/Stone 6.Piers 9.		Econ. % Good
Basement		Economic Code
1.1/4 Bmt 4.Full Bmt 7.		0.None 3.No Power 6.Bad Abut
2.1/2 Bmt 5.None 8.		1.Location 4.Generate 9.None
3.3/4 Bmt 6.N/A Cond 9.None		2.Encroach 5.SiteLimit 9.
Bsmt Gar # Cars		Entrance Code 0
Wet Basement		1.Interior 4.Vacant 7.
1.Dry 4.Dirt 7.		2.Refusal 5.Estimate 8.
2.Damp 5.Dirt 8.	3.Informed 6. 9.	
3.Wet 6. 9.	Information Code 0	
	1.Owner 4.Agent 7.	
	2.Relative 5.Estimate 8.	
	3.Tenant 6.Other 9.	

Date Inspected

Additions, Outbuildings & Improvements

Type	Year	Units	Grade	Cond	Phys.	Funct.	Sound Value
					%	%	1.One Story Fram
					%	%	2.Two Story Fram
					%	%	3.Three Story Fr
					%	%	4.1 & 1/2 Story
					%	%	5.1 & 3/4 Story
					%	%	6.2 & 1/2 Story
					%	%	21.Open Frame Por
					%	%	22.Encl Frame Por
					%	%	23.Frame Garage
					%	%	24.Frame Shed
					%	%	25.Frame Bay Wind
					%	%	26.1SFr Overhang
					%	%	27.Unfin Basement
					%	%	28.Unfinished Att
					%	%	29.Finished Attic

Whitefield

Map Lot 006-012-A

Account 1577

Location PHILBRICK LANE

Card 1 Of 1 10/24/2024

Building Style	SF Bsmt Living	Layout
1.Conv. 5.Garrison 9.Other	Fin Bsmt Grade	1.Typical 4. 7.
2.Ranch 6.Split 10.Conv	BASEMENT FLOOR	2.Inadeq 5. 8.
3.R Ranch 7.Contemp 11.NEEDS R	Heat Type 100%	3.Horrid 6. 9.
4.Cape 8.Log 12.Camp	0.No Heat 4.Radiant 8.Fi/Wall	Attic
Dwelling Units	1.HWBB 5.FWA 9.No Heat	1.1/4 Fin 4.Full Fin 7.
Other Units	2.HWCI 6.GravWA 10.Rad/BB	2.1/2 Fin 5.Fi/Stair 8.
Stories	3.H Pump 7.Electric 11.Monitor	3.3/4 Fin 6. 9.None
1.1 4.1.5 7.3.5	Cool Type 0%	Insulation
2.2 5.1.75 8.4	1.Refrig 4.W&C Air 7.	1.Full 4.Minimal 7.
3.3 6.2.5 9.1.25	2.Evapor 5.Radheat 8.	2.Heavy 5.Partial 8.
Exterior Walls	3.H Pump 6. 9.None	3.Capped 6. 9.None
0. 4.Asbestos 8.Concrete	Kitchen Style	Unfinished %
1.Wood 5.Stucco 9.Other	1.New/Remo 4.Obsolete 7.	Grade & Factor
2.Vin/Al 6.Brick 10.Wd Shgl	2.Typical 5. 8.	1.E Grade 4.B Grade 7.AAA Grad
3.Compos. 7.Stone 11.Masonit	3.Old Type 6. 9.None	2.D Grade 5.A Grade 8.SC Grade
Roof Surface	Bath(s) Style	3.C Grade 6.AA Grade 9.Same
1.Asphalt 4.Wood Sh 7.Rolled	1.New/Modr 4.Obsolete 7.	SQFT (Footprint)
2.Metal 5.Slate 8.	2.Typical 5. 8.	Condition
3.Composit 6.Other 9.	3.Old Type 6. 9.None	1.Poor 4.Avg 7.V G
SF Masonry Trim	# Rooms	2.Fair 5.Avg+ 8.Exc
OPEN-3-CUSTOM	# Bedrooms	3.Avg- 6.Good 9.Same
OPEN-4-CUSTOM	# Full Baths	Phys. % Good
Year Built	# Half Baths	Funct. % Good
Year Remodeled	# Addn Fixtures	Functional Code
Foundation	# Fireplaces	1.Incomp 4. 7.
1.Concrete 4.Wood 7.N/A Cond	 <p>TRIO Software A Division of Harris Computer Systems</p>	2.O-Built 5. 8.Other
2.C Block 5.Slab 8.		3.Damage 6. 9.None
3.Br/Stone 6.Piers 9.		Econ. % Good
Basement		Economic Code
1.1/4 Bmt 4.Full Bmt 7.		0.None 3.No Power 6.Bad Abut
2.1/2 Bmt 5.None 8.		1.Location 4.Generate 9.None
3.3/4 Bmt 6.N/A Cond 9.None		2.Encroach 5.SiteLimit 9.
Bsmt Gar # Cars		Entrance Code 4 Unoccupied
Wet Basement		1.Interior 4.Vacant 7.
1.Dry 4.Dirt 7.		2.Refusal 5.Estimate 8.
2.Damp 5.Dirt 8.	3.Informed 6. 9.	
3.Wet 6. 9.	Information Code 5 Estimate	
	1.Owner 4.Agent 7.	
	2.Relative 5.Estimate 8.	
	3.Tenant 6.Other 9.	

Date Inspected

Additions, Outbuildings & Improvements

Type	Year	Units	Grade	Cond	Phys.	Funct.	Sound Value
					%	%	1.One Story Fram
					%	%	2.Two Story Fram
					%	%	3.Three Story Fr
					%	%	4.1 & 1/2 Story
					%	%	5.1 & 3/4 Story
					%	%	6.2 & 1/2 Story
					%	%	21.Open Frame Por
					%	%	22.Encl Frame Por
					%	%	23.Frame Garage
					%	%	24.Frame Shed
					%	%	25.Frame Bay Wind
					%	%	26.1SFr Overhang
					%	%	27.Unfin Basement
					%	%	28.Unfinished Att
					%	%	29.Finished Attic

TOWLE, WILLIAM A
9 MOUNTAINVIEW TERRACE
RYE NH 03870

B1581P106

Inspection Witnessed By:

X	Date	Description	Date Insp.

Notes:
12/22/20 REV VAC ADD DRILLED WELL & SEPTIC, ADD BATH,
ADJ DIMS

Whitefield

Property Data			Assessment Record																																																																																																																																																																																																														
Neighborhood 88 PHILBRICK LN			Year	Land	Buildings	Exempt	Total																																																																																																																																																																																																										
Tree Growth Year 0			2012	54,071	34,003	0	88,074																																																																																																																																																																																																										
X Coordinate 0			2013	60,796	34,003	0	94,799																																																																																																																																																																																																										
Y Coordinate 0			2014	60,796	34,003	0	94,799																																																																																																																																																																																																										
Zone/Land Use 11 Residential			2015	60,796	34,003	0	94,799																																																																																																																																																																																																										
Secondary Zone			2016	60,796	34,003	0	94,799																																																																																																																																																																																																										
Topography 2 Rolling			2017	60,796	34,003	0	94,799																																																																																																																																																																																																										
1.Level 4.Below St 7.			2018	60,796	34,003	0	94,799																																																																																																																																																																																																										
2.Rolling 5.Low 8.			2019	60,796	34,003	0	94,799																																																																																																																																																																																																										
3.Above St 6.Swampy 9.			2020	60,796	34,003	0	94,799																																																																																																																																																																																																										
Utilities 4 Drilled Well 6 Septic System			2021	60,796	34,003	0	94,799																																																																																																																																																																																																										
1.OutHouse 4.Dr Well 7.Holding/Ce			2022	60,796	39,244	0	100,040																																																																																																																																																																																																										
2.PblcWtr 5.Dug Well 8.LakeDraw			2023	60,796	39,244	0	100,040																																																																																																																																																																																																										
3.PblcSewr 6.Septic 9.None			2024	60,796	39,244	0	100,040																																																																																																																																																																																																										
Street 7 R/W			2025	124,500	50,300	0	174,800																																																																																																																																																																																																										
1.Paved 4.Proposed 7.R/W			<table border="1"> <thead> <tr> <th colspan="2">Front Foot</th> <th colspan="2">Effective</th> <th colspan="2">Influence</th> <th rowspan="2">Influence Codes</th> </tr> <tr> <th>Type</th> <th></th> <th>Frontage</th> <th>Depth</th> <th>Factor</th> <th>Code</th> </tr> </thead> <tbody> <tr><td>11.Base 100ft</td><td></td><td></td><td></td><td>%</td><td></td><td>1.Un-Buildable</td></tr> <tr><td>12.Delta Triangle</td><td></td><td></td><td></td><td>%</td><td></td><td>2.Excess Frtg</td></tr> <tr><td>13.Nabla Triangle</td><td></td><td></td><td></td><td>%</td><td></td><td>3.Topography</td></tr> <tr><td>14.Sec 101to200ff</td><td></td><td></td><td></td><td>%</td><td></td><td>4.Size/Shape</td></tr> <tr><td>15.FF 201+Over</td><td></td><td></td><td></td><td>%</td><td></td><td>5.Access</td></tr> <tr><td></td><td></td><td></td><td></td><td>%</td><td></td><td>6.Deed Restricti</td></tr> <tr><td></td><td></td><td></td><td></td><td>%</td><td></td><td>7.OPEN SPACE</td></tr> <tr><td></td><td></td><td></td><td></td><td>%</td><td></td><td>8.Code Restricti</td></tr> <tr><td></td><td></td><td></td><td></td><td>%</td><td></td><td>9.Fract Share</td></tr> <tr><td></td><td></td><td></td><td></td><td>%</td><td></td><td>Acres</td></tr> <tr><td></td><td></td><td></td><td></td><td>%</td><td></td><td>30.Rear Land 3 (n</td></tr> <tr><td></td><td></td><td></td><td></td><td>%</td><td></td><td>31.Rear Land 4 (a</td></tr> <tr><td></td><td></td><td></td><td></td><td>%</td><td></td><td>32.Tillable/Pastu</td></tr> <tr><td></td><td></td><td></td><td></td><td>%</td><td></td><td>33.Frm/OpnBlue/Cr</td></tr> <tr><td></td><td></td><td></td><td></td><td>%</td><td></td><td>34.Softwood FL</td></tr> <tr><td></td><td></td><td></td><td></td><td>%</td><td></td><td>35.Mixed Wood FL</td></tr> <tr><td></td><td></td><td></td><td></td><td>%</td><td></td><td>36.Hardwood FL</td></tr> <tr><td></td><td></td><td></td><td></td><td>%</td><td></td><td>37.Softwood TG</td></tr> <tr><td></td><td></td><td></td><td></td><td>%</td><td></td><td>38.Mixed Wood TG</td></tr> <tr><td></td><td></td><td></td><td></td><td>%</td><td></td><td>39.Hardwood TG</td></tr> <tr><td></td><td></td><td></td><td></td><td>%</td><td></td><td>40.Wasteland/RP</td></tr> <tr><td></td><td></td><td></td><td></td><td>%</td><td></td><td>41.G</td></tr> <tr><td></td><td></td><td></td><td></td><td>%</td><td></td><td>42.Mobile Home Si</td></tr> <tr><td></td><td></td><td></td><td></td><td>%</td><td></td><td>43.PublicWtr/Sept</td></tr> <tr><td></td><td></td><td></td><td></td><td>%</td><td></td><td>44.PrivateWtr/Sept</td></tr> <tr><td></td><td></td><td></td><td></td><td>%</td><td></td><td>46.Miscellaneous</td></tr> <tr><td></td><td></td><td></td><td></td><td>%</td><td></td><td>47.River Frontage</td></tr> </tbody> </table>					Front Foot		Effective		Influence		Influence Codes	Type		Frontage	Depth	Factor	Code	11.Base 100ft				%		1.Un-Buildable	12.Delta Triangle				%		2.Excess Frtg	13.Nabla Triangle				%		3.Topography	14.Sec 101to200ff				%		4.Size/Shape	15.FF 201+Over				%		5.Access					%		6.Deed Restricti					%		7.OPEN SPACE					%		8.Code Restricti					%		9.Fract Share					%		Acres					%		30.Rear Land 3 (n					%		31.Rear Land 4 (a					%		32.Tillable/Pastu					%		33.Frm/OpnBlue/Cr					%		34.Softwood FL					%		35.Mixed Wood FL					%		36.Hardwood FL					%		37.Softwood TG					%		38.Mixed Wood TG					%		39.Hardwood TG					%		40.Wasteland/RP					%		41.G					%		42.Mobile Home Si					%		43.PublicWtr/Sept					%		44.PrivateWtr/Sept					%		46.Miscellaneous					%		47.River Frontage
Front Foot		Effective						Influence		Influence Codes																																																																																																																																																																																																							
Type		Frontage	Depth	Factor	Code																																																																																																																																																																																																												
11.Base 100ft				%		1.Un-Buildable																																																																																																																																																																																																											
12.Delta Triangle				%		2.Excess Frtg																																																																																																																																																																																																											
13.Nabla Triangle				%		3.Topography																																																																																																																																																																																																											
14.Sec 101to200ff				%		4.Size/Shape																																																																																																																																																																																																											
15.FF 201+Over				%		5.Access																																																																																																																																																																																																											
				%		6.Deed Restricti																																																																																																																																																																																																											
				%		7.OPEN SPACE																																																																																																																																																																																																											
				%		8.Code Restricti																																																																																																																																																																																																											
				%		9.Fract Share																																																																																																																																																																																																											
				%		Acres																																																																																																																																																																																																											
				%		30.Rear Land 3 (n																																																																																																																																																																																																											
				%		31.Rear Land 4 (a																																																																																																																																																																																																											
				%		32.Tillable/Pastu																																																																																																																																																																																																											
				%		33.Frm/OpnBlue/Cr																																																																																																																																																																																																											
				%		34.Softwood FL																																																																																																																																																																																																											
				%		35.Mixed Wood FL																																																																																																																																																																																																											
				%		36.Hardwood FL																																																																																																																																																																																																											
				%		37.Softwood TG																																																																																																																																																																																																											
				%		38.Mixed Wood TG																																																																																																																																																																																																											
				%		39.Hardwood TG																																																																																																																																																																																																											
				%		40.Wasteland/RP																																																																																																																																																																																																											
				%		41.G																																																																																																																																																																																																											
				%		42.Mobile Home Si																																																																																																																																																																																																											
				%		43.PublicWtr/Sept																																																																																																																																																																																																											
				%		44.PrivateWtr/Sept																																																																																																																																																																																																											
				%		46.Miscellaneous																																																																																																																																																																																																											
				%		47.River Frontage																																																																																																																																																																																																											
0			Land Data																																																																																																																																																																																																														
0			Front Foot		Effective		Influence																																																																																																																																																																																																										
Sale Data																																																																																																																																																																																																																	
Sale Date																																																																																																																																																																																																																	
Price																																																																																																																																																																																																																	
Sale Type																																																																																																																																																																																																																	
1.Land 4.Mfg unit 7.			Square Foot																																																																																																																																																																																																														
2.L & B 5.Other 8.																																																																																																																																																																																																																	
3.Building 6. 9.																																																																																																																																																																																																																	
Financing																																																																																																																																																																																																																	
1.Convent 4.Seller 7.																																																																																																																																																																																																																	
2.FHA/VA 5.Private 8.																																																																																																																																																																																																																	
3.Assumed 6.Cash 9.Unknown																																																																																																																																																																																																																	
Validity																																																																																																																																																																																																																	
1.Valid 4.Split 7.Changes																																																																																																																																																																																																																	
2.Related 5.Partial 8.Other																																																																																																																																																																																																																	
3.Distress 6.Exempt 9.																																																																																																																																																																																																																	
Verified																																																																																																																																																																																																																	
1.Buyer 4.Agent 7.Family																																																																																																																																																																																																																	
2.Seller 5.Pub Rec 8.Other																																																																																																																																																																																																																	
3.Lender 6.MLS 9.																																																																																																																																																																																																																	
			Fract. Acre		Acres/Sites																																																																																																																																																																																																												
			21.Houselot (Frac		24		1.50																																																																																																																																																																																																										
			22.Baselot (Fract		28		5.00																																																																																																																																																																																																										
			23.A		29		25.00																																																																																																																																																																																																										
			Acres		30		9.34																																																																																																																																																																																																										
			24.Houselot																																																																																																																																																																																																														
			25.Baselot																																																																																																																																																																																																														
			26.Frontage 1																																																																																																																																																																																																														
			27.Frontage 2																																																																																																																																																																																																														
			28.Rear Land 1 (n																																																																																																																																																																																																														
			29.Rear Land 2 (n																																																																																																																																																																																																														
					Total Acreage		40.84																																																																																																																																																																																																										

Whitefield

Map Lot 006-012-B

Account 1170

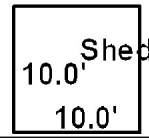
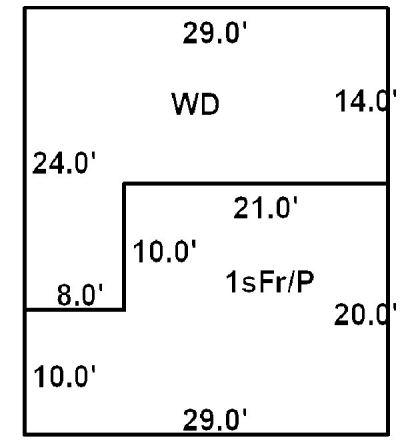
Location 111 PHILBRICK LANE

Card 1

Of 1

10/24/2024

Building Style 2 Ranch	SF Bsmt Living 0	Layout 1 Typical
1.Conv. 5.Garrison 9.Other	Fin Bsmt Grade 0 0	1.Typical 4. 7.
2.Ranch 6.Split 10.Conv	BASEMENT FLOOR 0	2.Inadeq 5. 8.
3.R Ranch 7.Contemp 11.NEEDS R	Heat Type 100% 9 Not Heated	3.Horrid 6. 9.
4.Cape 8.Log 12.Camp	0.No Heat 4.Radiant 8.Fi/Wall	Attic 9 None
Dwelling Units 1	1.HWBB 5.FWA 9.No Heat	1.1/4 Fin 4.Full Fin 7.
Other Units 0	2.HWCI 6.GravWA 10.Rad/BB	2.1/2 Fin 5.Fi/Stair 8.
Stories 1 One Story	3.H Pump 7.Electric 11.Monitor	3.3/4 Fin 6. 9.None
1.1 4.1.5 7.3.5	Cool Type 0% 9 None	Insulation 1 Full
2.2 5.1.75 8.4	1.Refrig 4.W&C Air 7.	1.Full 4.Minimal 7.
3.3 6.2.5 9.1.25	2.Evapor 5.Radheat 8.	2.Heavy 5.Partial 8.
Exterior Walls 10 Wood Shingle	3.H Pump 6. 9.None	3.Capped 6. 9.None
0. 4.Asbestos 8.Concrete	Kitchen Style 2 Typical	Unfinished % 0%
1.Wood 5.Stucco 9.Other	1.New/Remo 4.Obsolete 7.	Grade & Factor 2 Fair 90%
2.Vin/Al 6.Brick 10.Wd Shgl	2.Typical 5. 8.	1.E Grade 4.B Grade 7.AAA Grad
3.Compos. 7.Stone 11.Masonit	3.Old Type 6. 9.None	2.D Grade 5.A Grade 8.SC Grade
Roof Surface 1 Asphalt Shingles	Bath(s) Style 9 None	3.C Grade 6.AA Grade 9.Same
1.Asphalt 4.Wood Sh 7.Rolled	1.New/Modr 4.Obsolete 7.	SQFT (Footprint) 500
2.Metal 5.Slate 8.	2.Typical 5. 8.	Condition 3 Below Average
3.Composit 6.Other 9.	3.Old Type 6. 9.None	1.Poor 4.Avg 7.V G
SF Masonry Trim 0	# Rooms 1	2.Fair 5.Avg+ 8.Exc
OPEN-3-CUSTOM 0	# Bedrooms 0	3.Avg- 6.Good 9.Same
OPEN-4-CUSTOM 0	# Full Baths 0	Phys. % Good 0%
Year Built 1993	# Half Baths 0	Funct. % Good 100%
Year Remodeled 0	# Addn Fixtures 0	Functional Code 9 None
Foundation 6 Piers	# Fireplaces 0	1.Incomp 4. 7.
1.Concrete 4.Wood 7.N/A Cond		2.O-Built 5. 8.Other
2.C Block 5.Slab 8.		3.Damage 6. 9.None
3.Br/Stone 6.Piers 9.		Econ. % Good 100%
Basement 9 No Basement		Economic Code None
1.1/4 Bmt 4.Full Bmt 7.		0.None 3.No Power 6.Bad Abut
2.1/2 Bmt 5.None 8.		1.Location 4.Generate 9.None
3.3/4 Bmt 6.N/A Cond 9.None		2.Encroach 5.SiteLimit 9.
Bsmt Gar # Cars 0		Entrance Code 1 Interior Inspect
Wet Basement 9 No Basement		1.Interior 4.Vacant 7.
1.Dry 4.Dirt 7.		2.Refusal 5.Estimate 8.
2.Damp 5.Dirt 8.	3.Informed 6. 9.	
3.Wet 6. 9.	Information Code 1 Owner	
		1.Owner 4.Agent 7.
		2.Relative 5.Estimate 8.
		3.Tenant 6.Other 9.



Date Inspected

Additions, Outbuildings & Improvements

Type	Year	Units	Grade	Cond	Phys.	Funct.	Sound Value
68 Wood Deck	2002	486	3 100	4	0 %	100 %	
24 Frame Shed	2003				%	%	500
					%	%	
					%	%	
					%	%	
					%	%	
					%	%	
					%	%	
					%	%	
					%	%	
					%	%	

- 1.One Story Fram
- 2.Two Story Fram
- 3.Three Story Fr
- 4.1 & 1/2 Story
- 5.1 & 3/4 Story
- 6.2 & 1/2 Story
- 21.Open Frame Por
- 22.Encl Frame Por
- 23.Frame Garage
- 24.Frame Shed
- 25.Frame Bay Wind
- 26.1SFr Overhang
- 27.Unfin Basement
- 28.Unfinished Att
- 29.Finished Attic

OBER, JANET M
123 PHILBRICK LANE
WHITEFIELD ME 04353

B1799P57

Inspection Witnessed By:

X Date

No./Date	Description	Date Insp.

Notes:
12/22/20 REV W/MR, NO INFO, ADD S/V SHED

Whitefield

Property Data			Assessment Record																																																																																																																																																																																																													
Neighborhood 88 PHILBRICK LN			Year	Land	Buildings	Exempt	Total																																																																																																																																																																																																									
Tree Growth Year 0			2012	30,457	94,137	10,000	114,594																																																																																																																																																																																																									
X Coordinate 0			2013	34,515	94,137	10,000	118,652																																																																																																																																																																																																									
Y Coordinate 0			2014	34,515	94,137	10,000	118,652																																																																																																																																																																																																									
Zone/Land Use 11 Residential			2015	34,515	94,137	10,000	118,652																																																																																																																																																																																																									
Secondary Zone			2016	34,515	94,137	10,000	118,652																																																																																																																																																																																																									
Topography 2 Rolling			2017	34,515	94,137	15,000	113,652																																																																																																																																																																																																									
1.Level 4.Below St 7.			2018	34,515	94,137	20,000	108,652																																																																																																																																																																																																									
2.Rolling 5.Low 8.			2019	34,515	94,137	20,000	108,652																																																																																																																																																																																																									
3.Above St 6.Swampy 9.			2020	34,515	94,137	20,000	108,652																																																																																																																																																																																																									
Utilities 4 Drilled Well 6 Septic System			2021	34,515	94,137	25,000	103,652																																																																																																																																																																																																									
1.OutHouse 4.Dr Well 7.Holding/Ce			2022	34,515	94,637	24,500	104,652																																																																																																																																																																																																									
2.PblcWtr 5.Dug Well 8.LakeDraw			2023	34,515	94,637	23,000	106,152																																																																																																																																																																																																									
3.PblcSewr 6.Septic 9.None			2024	34,515	94,637	19,000	110,152																																																																																																																																																																																																									
Street 3 Gravel			2025	74,000	166,900	25,000	215,900																																																																																																																																																																																																									
1.Paved 4.Proposed 7.R/W			<table border="1"> <thead> <tr> <th colspan="2">Front Foot</th> <th colspan="2">Effective</th> <th colspan="2">Influence</th> <th rowspan="2">Influence Codes</th> </tr> <tr> <th>Type</th> <th>Frontage</th> <th>Depth</th> <th>Factor</th> <th>Code</th> </tr> </thead> <tbody> <tr><td>11.Base 100ft</td><td></td><td></td><td></td><td>%</td><td></td><td>1.Un-Buildable</td></tr> <tr><td>12.Delta Triangle</td><td></td><td></td><td></td><td>%</td><td></td><td>2.Excess Frtg</td></tr> <tr><td>13.Nabla Triangle</td><td></td><td></td><td></td><td>%</td><td></td><td>3.Topography</td></tr> <tr><td>14.Sec 101to200ff</td><td></td><td></td><td></td><td>%</td><td></td><td>4.Size/Shape</td></tr> <tr><td>15.FF 201+Over</td><td></td><td></td><td></td><td>%</td><td></td><td>5.Access</td></tr> <tr><td></td><td></td><td></td><td></td><td>%</td><td></td><td>6.Deed Restricti</td></tr> <tr><td></td><td></td><td></td><td></td><td>%</td><td></td><td>7.OPEN SPACE</td></tr> <tr><td></td><td></td><td></td><td></td><td>%</td><td></td><td>8.Code Restricti</td></tr> <tr><td></td><td></td><td></td><td></td><td>%</td><td></td><td>9.Fract Share</td></tr> <tr><td></td><td></td><td></td><td></td><td>%</td><td></td><td>Acres</td></tr> <tr><td></td><td></td><td></td><td></td><td>%</td><td></td><td>30.Rear Land 3 (n</td></tr> <tr><td></td><td></td><td></td><td></td><td>%</td><td></td><td>31.Rear Land 4 (a</td></tr> <tr><td></td><td></td><td></td><td></td><td>%</td><td></td><td>32.Tillable/Pastu</td></tr> <tr><td></td><td></td><td></td><td></td><td>%</td><td></td><td>33.Frm/OpnBlue/Cr</td></tr> <tr><td></td><td></td><td></td><td></td><td>%</td><td></td><td>34.Softwood FL</td></tr> <tr><td></td><td></td><td></td><td></td><td>%</td><td></td><td>35.Mixed Wood FL</td></tr> <tr><td></td><td></td><td></td><td></td><td>%</td><td></td><td>36.Hardwood FL</td></tr> <tr><td></td><td></td><td></td><td></td><td>%</td><td></td><td>37.Softwood TG</td></tr> <tr><td></td><td></td><td></td><td></td><td>%</td><td></td><td>38.Mixed Wood TG</td></tr> <tr><td></td><td></td><td></td><td></td><td>%</td><td></td><td>39.Hardwood TG</td></tr> <tr><td></td><td></td><td></td><td></td><td>%</td><td></td><td>40.Wasteland/RP</td></tr> <tr><td></td><td></td><td></td><td></td><td>%</td><td></td><td>41.G</td></tr> <tr><td></td><td></td><td></td><td></td><td>%</td><td></td><td>42.Mobile Home Si</td></tr> <tr><td></td><td></td><td></td><td></td><td>%</td><td></td><td>43.PublicWtr/Sept</td></tr> <tr><td></td><td></td><td></td><td></td><td>%</td><td></td><td>44.PrivateWtr/Sept</td></tr> <tr><td></td><td></td><td></td><td></td><td>%</td><td></td><td>46.Miscellaneous</td></tr> <tr><td></td><td></td><td></td><td></td><td>%</td><td></td><td>47.River Frontage</td></tr> </tbody> </table>					Front Foot		Effective		Influence		Influence Codes	Type	Frontage	Depth	Factor	Code	11.Base 100ft				%		1.Un-Buildable	12.Delta Triangle				%		2.Excess Frtg	13.Nabla Triangle				%		3.Topography	14.Sec 101to200ff				%		4.Size/Shape	15.FF 201+Over				%		5.Access					%		6.Deed Restricti					%		7.OPEN SPACE					%		8.Code Restricti					%		9.Fract Share					%		Acres					%		30.Rear Land 3 (n					%		31.Rear Land 4 (a					%		32.Tillable/Pastu					%		33.Frm/OpnBlue/Cr					%		34.Softwood FL					%		35.Mixed Wood FL					%		36.Hardwood FL					%		37.Softwood TG					%		38.Mixed Wood TG					%		39.Hardwood TG					%		40.Wasteland/RP					%		41.G					%		42.Mobile Home Si					%		43.PublicWtr/Sept					%		44.PrivateWtr/Sept					%		46.Miscellaneous					%		47.River Frontage
Front Foot		Effective						Influence		Influence Codes																																																																																																																																																																																																						
Type	Frontage	Depth						Factor	Code																																																																																																																																																																																																							
11.Base 100ft									%		1.Un-Buildable																																																																																																																																																																																																					
12.Delta Triangle									%		2.Excess Frtg																																																																																																																																																																																																					
13.Nabla Triangle				%		3.Topography																																																																																																																																																																																																										
14.Sec 101to200ff				%		4.Size/Shape																																																																																																																																																																																																										
15.FF 201+Over				%		5.Access																																																																																																																																																																																																										
				%		6.Deed Restricti																																																																																																																																																																																																										
				%		7.OPEN SPACE																																																																																																																																																																																																										
				%		8.Code Restricti																																																																																																																																																																																																										
				%		9.Fract Share																																																																																																																																																																																																										
				%		Acres																																																																																																																																																																																																										
				%		30.Rear Land 3 (n																																																																																																																																																																																																										
				%		31.Rear Land 4 (a																																																																																																																																																																																																										
				%		32.Tillable/Pastu																																																																																																																																																																																																										
				%		33.Frm/OpnBlue/Cr																																																																																																																																																																																																										
				%		34.Softwood FL																																																																																																																																																																																																										
				%		35.Mixed Wood FL																																																																																																																																																																																																										
				%		36.Hardwood FL																																																																																																																																																																																																										
				%		37.Softwood TG																																																																																																																																																																																																										
				%		38.Mixed Wood TG																																																																																																																																																																																																										
				%		39.Hardwood TG																																																																																																																																																																																																										
				%		40.Wasteland/RP																																																																																																																																																																																																										
				%		41.G																																																																																																																																																																																																										
				%		42.Mobile Home Si																																																																																																																																																																																																										
				%		43.PublicWtr/Sept																																																																																																																																																																																																										
				%		44.PrivateWtr/Sept																																																																																																																																																																																																										
				%		46.Miscellaneous																																																																																																																																																																																																										
				%		47.River Frontage																																																																																																																																																																																																										
1.Semi Imp 5.Private 8.			Land Data																																																																																																																																																																																																													
3.Gravel 6. 9.None			Front Foot																																																																																																																																																																																																													
Street 3 Gravel			Square Foot																																																																																																																																																																																																													
1.Paved 4.Proposed 7.R/W			Fract. Acre																																																																																																																																																																																																													
2.Semi Imp 5.Private 8.			21.Houselot (Frac																																																																																																																																																																																																													
3.Gravel 6. 9.None			22.Baselot (Fract																																																																																																																																																																																																													
0			23.A																																																																																																																																																																																																													
0			Acres																																																																																																																																																																																																													
Sale Data			24.Houselot																																																																																																																																																																																																													
Sale Date			25.Baselot																																																																																																																																																																																																													
Price			26.Frontage 1																																																																																																																																																																																																													
Sale Type			27.Frontage 2																																																																																																																																																																																																													
1.Land 4.Mfg unit 7.			28.Rear Land 1 (n																																																																																																																																																																																																													
2.L & B 5.Other 8.			29.Rear Land 2 (n																																																																																																																																																																																																													
3.Building 6. 9.			Total Acreage 4.51																																																																																																																																																																																																													
Financing																																																																																																																																																																																																																
1.Convent 4.Seller 7.																																																																																																																																																																																																																
2.FHA/VA 5.Private 8.																																																																																																																																																																																																																
3.Assumed 6.Cash 9.Unknown																																																																																																																																																																																																																
Validity																																																																																																																																																																																																																
1.Valid 4.Split 7.Changes																																																																																																																																																																																																																
2.Related 5.Partial 8.Other																																																																																																																																																																																																																
3.Distress 6.Exempt 9.																																																																																																																																																																																																																
Verified																																																																																																																																																																																																																
1.Buyer 4.Agent 7.Family																																																																																																																																																																																																																
2.Seller 5.Pub Rec 8.Other																																																																																																																																																																																																																
3.Lender 6.MLS 9.																																																																																																																																																																																																																

Whitefield

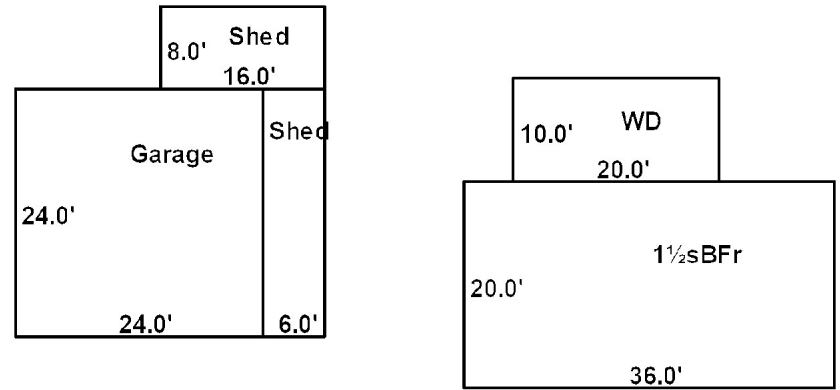
Map Lot 006-012-C

Account 47

Location 123 PHILBRICK LANE

Card 1 Of 1 10/24/2024

Building Style 4 Cape	SF Bsmt Living 0	Layout 1 Typical
1.Conv. 5.Garrison 9.Other	Fin Bsmt Grade 0 0	1.Typical 4. 7.
2.Ranch 6.Split 10.Conv	BASEMENT FLOOR 0	2.Inadeq 5. 8.
3.R Ranch 7.Contemp 11.NEEDS R	Heat Type 100% 5 Forced Warm Air	3.Horrid 6. 9.
4.Cape 8.Log 12.Camp	0.No Heat 4.Radiant 8.F/Wall	Attic 9 None
Dwelling Units 1	1.HWBB 5.FWA 9.No Heat	1.1/4 Fin 4.Full Fin 7.
Other Units 0	2.HWCI 6.GravWA 10.Rad/BB	2.1/2 Fin 5.F/Stair 8.
Stories 4 One & 1/2 Story	3.H Pump 7.Electric 11.Monitor	3.3/4 Fin 6. 9.None
1.1 4.1.5 7.3.5	Cool Type 0% 9 None	Insulation 1 Full
2.2 5.1.75 8.4	1.Refrig 4.W&C Air 7.	1.Full 4.Minimal 7.
3.3 6.2.5 9.1.25	2.Evapor 5.Radheat 8.	2.Heavy 5.Partial 8.
Exterior Walls 1 Wood Siding	3.H Pump 6. 9.None	3.Capped 6. 9.None
0. 4.Asbestos 8.Concrete	Kitchen Style 2 Typical	Unfinished % 0%
1.Wood 5.Stucco 9.Other	1.New/Remo 4.Obsolete 7.	Grade & Factor 3 Average 100%
2.Vin/Al 6.Brick 10.Wd Shgl	2.Typical 5. 8.	1.E Grade 4.B Grade 7.AAA Grad
3.Compos. 7.Stone 11.Masonit	3.Old Type 6. 9.None	2.D Grade 5.A Grade 8.SC Grade
Roof Surface 1 Asphalt Shingles	Bath(s) Style 2 Typical Bath(s)	3.C Grade 6.AA Grade 9.Same
1.Asphalt 4.Wood Sh 7.Rolled	1.New/Modr 4.Obsolete 7.	SQFT (Footprint) 720
2.Metal 5.Slate 8.	2.Typical 5. 8.	Condition 5 Above Average
3.Composit 6.Other 9.	3.Old Type 6. 9.None	1.Poor 4.Avg 7.V G
SF Masonry Trim 0	# Rooms 6	2.Fair 5.Avg+ 8.Exc
OPEN-3-CUSTOM 0	# Bedrooms 2	3.Avg- 6.Good 9.Same
OPEN-4-CUSTOM 0	# Full Baths 1	Phys. % Good 0%
Year Built 1880	# Half Baths 1	Funct. % Good 100%
Year Remodeled 1975	# Addn Fixtures 1	Functional Code 9 None
Foundation 3 Brick &/or Stone	# Fireplaces 0	1.Incomp 4. 7.
1.Concrete 4.Wood 7.N/A Cond	 <p>TRIO Software A Division of Harris Computer Systems</p>	2.O-Built 5. 8.Other
2.C Block 5.Slab 8.		3.Damage 6. 9.None
3.Br/Stone 6.Piers 9.		Econ. % Good 100%
Basement 4 Full Basement		Economic Code None
1.1/4 Bmt 4.Full Bmt 7.		0.None 3.No Power 6.Bad Abut
2.1/2 Bmt 5.None 8.		1.Location 4.Generate 9.None
3.3/4 Bmt 6.N/A Cond 9.None		2.Encroach 5.SiteLimt 9.
Bsmt Gar # Cars 0		Entrance Code 1 Interior Inspect
Wet Basement 2 Damp Basement		1.Interior 4.Vacant 7.
1.Dry 4.Dirt 7.		2.Refusal 5.Estimate 8.
2.Damp 5.Dirt 8.	3.Informed 6. 9.	
3.Wet 6. 9.	Information Code 1 Owner	
	1.Owner 4.Agent 7.	
	2.Relative 5.Estimate 8.	
	3.Tenant 6.Other 9.	



sv 500
10.0' Shed
10.0'

Date Inspected

Additions, Outbuildings & Improvements

Type	Year	Units	Grade	Cond	Phys.	Funct.	Sound Value
68 Wood Deck	0	200	0 0	0	0 %	0 %	
23 Frame Garage	1980	576	2 100	4	0 %	100 %	
24 Frame Shed	1993				%	%	400
24 Frame Shed	1993				%	%	500
24 Frame Shed	0				%	%	500
					%	%	
					%	%	
					%	%	
					%	%	
					%	%	
					%	%	



HALL, GEORGE W IV
822 TOWNHOUSE ROAD
WHITEFIELD ME 04353

B1635P29

Inspection Witnessed By:

X Date

No./Date	Description	Date Insp.

Notes:

Whitefield

Property Data			Assessment Record						
Neighborhood 88 PHILBRICK LN			Year	Land	Buildings	Exempt	Total		
Tree Growth Year 0			2012	24,870	0	0	24,870		
X Coordinate 0			2013	30,290	0	0	30,290		
Y Coordinate 0			2014	30,290	0	0	30,290		
Zone/Land Use 11 Residential			2015	30,290	0	0	30,290		
Secondary Zone			2016	30,290	0	0	30,290		
Topography 9 9			2017	30,290	0	0	30,290		
1.Level 4.Below St 7.			2018	30,290	0	0	30,290		
2.Rolling 5.Low 8.			2019	30,290	0	0	30,290		
3.Above St 6.Swampy 9.			2020	30,290	0	0	30,290		
Utilities 9 None 9 None			2021	30,290	0	0	30,290		
1.OutHouse 4.Dr Well 7.Holding/Ce			2022	30,290	0	0	30,290		
2.PblcWtr 5.Dug Well 8.LakeDraw			2023	30,290	0	0	30,290		
3.PblcSewr 6.Septic 9.None			2024	30,290	0	0	30,290		
Street 2 Semi-Improved			2025	44,700	0	0	44,700		
1.Paved 4.Proposed 7.R/W			Land Data						
2.Semi Imp 5.Private 8.									
3.Gravel 6. 9.None			Front Foot	Type	Effective		Influence		Influence Codes
0			11.Base 100ft		Frontage	Depth	Factor	Code	
0			12.Delta Triangle				%		1.Un-Buildable
Sale Data			13.Nabla Triangle				%		2.Excess Frtg
Sale Date			14.Sec 101to200ff				%		3.Topography
Price			15.FF 201+Over				%		4.Size/Shape
Sale Type			Square Foot		Square Feet				5.Access
1.Land 4.Mfg unit 7.			16.Regular Lot				%		6.Deed Restricti
2.L & B 5.Other 8.			17.Secondary Lot				%		7.OPEN SPACE
3.Building 6. 9.			18.Excess land				%		8.Code Restricti
Financing			19.Condominium				%		9.Fract Share
1.Convent 4.Seller 7.			20.Miscellaneous				%		Acres
2.FHA/VA 5.Private 8.			Fract. Acre		Acreege/Sites				30.Rear Land 3 (n
3.Assumed 6.Cash 9.Unknown			21.Houselot (Frac	25	1.50	75	%	5	31.Rear Land 4 (a
Validity			22.Baselot (Fract	28	5.00	100	%	0	32.Tillable/Pastu
1.Valid 4.Split 7.Changes			23.A	29	4.80	100	%	0	33.Frm/OpnBlue/Cr
2.Related 5.Partial 8.Other			Acres				%		34.Softwood FL
3.Distress 6.Exempt 9.			24.Houselot				%		35.Mixed Wood FL
Verified			25.Baselot				%		36.Hardwood FL
1.Buyer 4.Agent 7.Family			26.Frontage 1				%		37.Softwood TG
2.Seller 5.Pub Rec 8.Other			27.Frontage 2				%		38.Mixed Wood TG
3.Lender 6.MLS 9.			28.Rear Land 1 (n	Total Acreage		11.30			39.Hardwood TG
			29.Rear Land 2 (n						40.Wasteland/RP
									41.G
									42.Mobile Home Si
									43.PublicWtr/Sept
									44.PrivateWtr/Sept
									46.Miscellaneous
									47.River Frontage


Whitefield

Map Lot 006-015

Account 160

Location PHILBRICK LANE

Card 1 Of 1 10/24/2024

Building Style 0	SF Bsmt Living 0	Layout 0
1.Conv. 5.Garrison 9.Other	Fin Bsmt Grade 0 0	1.Typical 4. 7.
2.Ranch 6.Split 10.Conv	BASEMENT FLOOR 0	2.Inadeq 5. 8.
3.R Ranch 7.Contemp 11.NEEDS R	Heat Type 100% 0 No Heat	3.Horrid 6. 9.
4.Cape 8.Log 12.Camp	0.No Heat 4.Radiant 8.Fi/Wall	Attic 0
Dwelling Units 0	1.HWBB 5.FWA 9.No Heat	1.1/4 Fin 4.Full Fin 7.
Other Units 0	2.HWCI 6.GravWA 10.Rad/BB	2.1/2 Fin 5.Fi/Stair 8.
Stories 0	3.H Pump 7.Electric 11.Monitor	3.3/4 Fin 6. 9.None
1.1 4.1.5 7.3.5	Cool Type 0% 9 None	Insulation 0
2.2 5.1.75 8.4	1.Refrig 4.W&C Air 7.	1.Full 4.Minimal 7.
3.3 6.2.5 9.1.25	2.Evapor 5.Radheat 8.	2.Heavy 5.Partial 8.
Exterior Walls 0	3.H Pump 6. 9.None	3.Capped 6. 9.None
0. 4.Asbestos 8.Concrete	Kitchen Style 0	Unfinished % 0%
1.Wood 5.Stucco 9.Other	1.New/Remo 4.Obsolete 7.	Grade & Factor 0 0%
2.Vin/Al 6.Brick 10.Wd Shgl	2.Typical 5. 8.	1.E Grade 4.B Grade 7.AAA Grad
3.Compos. 7.Stone 11.Masonit	3.Old Type 6. 9.None	2.D Grade 5.A Grade 8.SC Grade
Roof Surface 0	Bath(s) Style 0	3.C Grade 6.AA Grade 9.Same
1.Asphalt 4.Wood Sh 7.Rolled	1.New/Modr 4.Obsolete 7.	SQFT (Footprint) 0
2.Metal 5.Slate 8.	2.Typical 5. 8.	Condition 0
3.Composit 6.Other 9.	3.Old Type 6. 9.None	1.Poor 4.Avg 7.V G
SF Masonry Trim 0	# Rooms 0	2.Fair 5.Avg+ 8.Exc
OPEN-3-CUSTOM 0	# Bedrooms 0	3.Avg- 6.Good 9.Same
OPEN-4-CUSTOM 0	# Full Baths 0	Phys. % Good 0%
Year Built 0	# Half Baths 0	Funct. % Good 100%
Year Remodeled 0	# Addn Fixtures 0	Functional Code 9 None
Foundation 0	# Fireplaces 0	1.Incomp 4. 7.
1.Concrete 4.Wood 7.N/A Cond		2.O-Built 5. 8.Other
2.C Block 5.Slab 8.		3.Damage 6. 9.None
3.Br/Stone 6.Piers 9.		Econ. % Good 100%
Basement 0		Economic Code None
1.1/4 Bmt 4.Full Bmt 7.		0.None 3.No Power 6.Bad Abut
2.1/2 Bmt 5.None 8.		1.Location 4.Generate 9.None
3.3/4 Bmt 6.N/A Cond 9.None		2.Encroach 5.SiteLimit 9.
Bsmt Gar # Cars 0		Entrance Code 0
Wet Basement 0		1.Interior 4.Vacant 7.
1.Dry 4.Dirt 7.		2.Refusal 5.Estimate 8.
2.Damp 5.Dirt 8.	3.Informed 6. 9.	
3.Wet 6. 9.	Information Code 0	
		1.Owner 4.Agent 7.
		2.Relative 5.Estimate 8.
		3.Tenant 6.Other 9.

Date Inspected

Additions, Outbuildings & Improvements

Type	Year	Units	Grade	Cond	Phys.	Funct.	Sound Value
					%	%	1.One Story Fram
					%	%	2.Two Story Fram
					%	%	3.Three Story Fr
					%	%	4.1 & 1/2 Story
					%	%	5.1 & 3/4 Story
					%	%	6.2 & 1/2 Story
					%	%	21.Open Frame Por
					%	%	22.Encl Frame Por
					%	%	23.Frame Garage
					%	%	24.Frame Shed
					%	%	25.Frame Bay Wind
					%	%	26.1SFr Overhang
					%	%	27.Unfin Basement
					%	%	28.Unfinished Att
					%	%	29.Finished Attic

MCKEE, JACALYN A
42 HANLEY ROAD
PITTSTON ME 04345

B2390P103

Inspection Witnessed By:

X Date

No./Date	Description	Date Insp.

Notes:

Whitefield

Property Data			Assessment Record						
Neighborhood 42 HANLEY RD			Year	Land	Buildings	Exempt	Total		
Tree Growth Year 0			2012	19,150	0	0	19,150		
X Coordinate 0			2013	21,500	0	0	21,500		
Y Coordinate 0			2014	21,500	0	0	21,500		
Zone/Land Use 11 Residential			2015	21,500	0	0	21,500		
Secondary Zone			2016	21,500	0	0	21,500		
Topography 2 Rolling 9			2017	21,500	0	0	21,500		
1.Level 4.Below St 7.			2018	21,500	0	0	21,500		
2.Rolling 5.Low 8.			2019	21,500	0	0	21,500		
3.Above St 6.Swampy 9.			2020	21,500	0	0	21,500		
Utilities 9 None 9 None			2021	21,500	0	0	21,500		
1.OutHouse 4.Dr Well 7.Holding/Ce			2022	21,500	0	0	21,500		
2.PblcWtr 5.Dug Well 8.LakeDraw			2023	21,500	0	0	21,500		
3.PblcSewr 6.Septic 9.None			2024	21,500	0	0	21,500		
Street 3 Gravel			2025	33,000	0	0	33,000		
1.Paved 4.Proposed 7.R/W			Land Data						
2.Semi Imp 5.Private 8.									
3.Gravel 6. 9.None			Front Foot	Type	Effective		Influence		Influence Codes
0			11.Base 100ft		Frontage	Depth	Factor	Code	
0			12.Delta Triangle				%		1.Un-Buildable
Sale Data			13.Nabla Triangle				%		2.Excess Frtg
Sale Date 10/15/1998			14.Sec 101to200ff				%		3.Topography
Price			15.FF 201+Over				%		4.Size/Shape
Sale Type 1 Land Only			Square Foot		Square Feet				5.Access
1.Land 4.Mfg unit 7.			16.Regular Lot				%		6.Deed Restricti
2.L & B 5.Other 8.			17.Secondary Lot				%		7.OPEN SPACE
3.Building 6. 9.			18.Excess land				%		8.Code Restricti
Financing 9 Unknown			19.Condominium				%		9.Fract Share
1.Convent 4.Seller 7.			20.Miscellaneous				%		Acres
2.FHA/VA 5.Private 8.			Fract. Acre		Acreege/Sites				30.Rear Land 3 (n
3.Assumed 6.Cash 9.Unknown			21.Houselot (Frac	25	1.50	100	%	0	31.Rear Land 4 (a
Validity 2 Related Parties			22.Baselot (Fract	28	1.00	100	%	0	32.Tillable/Pastu
1.Valid 4.Split 7.Changes			23.A				%		33.Frm/OpnBlue/Cr
2.Related 5.Partial 8.Other			Acres				%		34.Softwood FL
3.Distress 6.Exempt 9.			24.Houselot				%		35.Mixed Wood FL
Verified 5 Public Record			25.Baselot				%		36.Hardwood FL
1.Buyer 4.Agent 7.Family			26.Frontage 1				%		37.Softwood TG
2.Seller 5.Pub Rec 8.Other			27.Frontage 2				%		38.Mixed Wood TG
3.Lender 6.MLS 9.			28.Rear Land 1 (n	Total Acreege		2.50			39.Hardwood TG
			29.Rear Land 2 (n						40.Wasteland/RP
									41.G
									42.Mobile Home Si
									43.PublicWtr/Sept
									44.PrivateWtr/Sept
									46.Miscellaneous
									47.River Frontage


Whitefield

Map Lot 006-016

Account 410

Location PHILBRICK LANE

Card 1 Of 1 10/24/2024

Building Style 0	SF Bsmt Living 0	Layout 0
1.Conv. 5.Garrison 9.Other	Fin Bsmt Grade 0 0	1.Typical 4. 7.
2.Ranch 6.Split 10.Conv	BASEMENT FLOOR 0	2.Inadeq 5. 8.
3.R Ranch 7.Contemp 11.NEEDS R	Heat Type 100% 0 No Heat	3.Horrid 6. 9.
4.Cape 8.Log 12.Camp	0.No Heat 4.Radiant 8.Fi/Wall	Attic 0
Dwelling Units 0	1.HWBB 5.FWA 9.No Heat	1.1/4 Fin 4.Full Fin 7.
Other Units 0	2.HWCI 6.GravWA 10.Rad/BB	2.1/2 Fin 5.Fi/Stair 8.
Stories 0	3.H Pump 7.Electric 11.Monitor	3.3/4 Fin 6. 9.None
1.1 4.1.5 7.3.5	Cool Type 0% 9 None	Insulation 0
2.2 5.1.75 8.4	1.Refrig 4.W&C Air 7.	1.Full 4.Minimal 7.
3.3 6.2.5 9.1.25	2.Evapor 5.Radheat 8.	2.Heavy 5.Partial 8.
Exterior Walls 0	3.H Pump 6. 9.None	3.Capped 6. 9.None
0. 4.Asbestos 8.Concrete	Kitchen Style 0	Unfinished % 0%
1.Wood 5.Stucco 9.Other	1.New/Remo 4.Obsolete 7.	Grade & Factor 0 0%
2.Vin/Al 6.Brick 10.Wd Shgl	2.Typical 5. 8.	1.E Grade 4.B Grade 7.AAA Grad
3.Compos. 7.Stone 11.Masonit	3.Old Type 6. 9.None	2.D Grade 5.A Grade 8.SC Grade
Roof Surface 0	Bath(s) Style 0	3.C Grade 6.AA Grade 9.Same
1.Asphalt 4.Wood Sh 7.Rolled	1.New/Modr 4.Obsolete 7.	SQFT (Footprint) 0
2.Metal 5.Slate 8.	2.Typical 5. 8.	Condition 0
3.Composit 6.Other 9.	3.Old Type 6. 9.None	1.Poor 4.Avg 7.V G
SF Masonry Trim 0	# Rooms 0	2.Fair 5.Avg+ 8.Exc
OPEN-3-CUSTOM 0	# Bedrooms 0	3.Avg- 6.Good 9.Same
OPEN-4-CUSTOM 0	# Full Baths 0	Phys. % Good 0%
Year Built 0	# Half Baths 0	Funct. % Good 100%
Year Remodeled 0	# Addn Fixtures 0	Functional Code 9 None
Foundation 0	# Fireplaces 0	1.Incomp 4. 7.
1.Concrete 4.Wood 7.N/A Cond		2.O-Built 5. 8.Other
2.C Block 5.Slab 8.		3.Damage 6. 9.None
3.Br/Stone 6.Piers 9.		Econ. % Good 100%
Basement 0		Economic Code None
1.1/4 Bmt 4.Full Bmt 7.		0.None 3.No Power 6.Bad Abut
2.1/2 Bmt 5.None 8.		1.Location 4.Generate 9.None
3.3/4 Bmt 6.N/A Cond 9.None		2.Encroach 5.SiteLimt 9.
Bsmt Gar # Cars 0		Entrance Code 0
Wet Basement 0		1.Interior 4.Vacant 7.
1.Dry 4.Dirt 7.		2.Refusal 5.Estimate 8.
2.Damp 5.Dirt 8.	3.Informed 6. 9.	
3.Wet 6. 9.	Information Code 0	
		1.Owner 4.Agent 7.
		2.Relative 5.Estimate 8.
		3.Tenant 6.Other 9.

Date Inspected

Additions, Outbuildings & Improvements							
Type	Year	Units	Grade	Cond	Phys.	Funct.	Sound Value
					%	%	1.One Story Fram
					%	%	2.Two Story Fram
					%	%	3.Three Story Fr
					%	%	4.1 & 1/2 Story
					%	%	5.1 & 3/4 Story
					%	%	6.2 & 1/2 Story
					%	%	21.Open Frame Por
					%	%	22.Encl Frame Por
					%	%	23.Frame Garage
					%	%	24.Frame Shed
					%	%	25.Frame Bay Wind
					%	%	26.1SFr Overhang
					%	%	27.Unfin Basement
					%	%	28.Unfinished Att
					%	%	29.Finished Attic


Whitefield

Map Lot 006-017

Account 327

Location PHILBRICK LANE

Card 1 Of 1 10/24/2024

Building Style 0	SF Bsmt Living 0	Layout 0
1.Conv. 5.Garrison 9.Other	Fin Bsmt Grade 0 0	1.Typical 4. 7.
2.Ranch 6.Split 10.Conv	BASEMENT FLOOR 0	2.Inadeq 5. 8.
3.R Ranch 7.Contemp 11.NEEDS R	Heat Type 100% 0 No Heat	3.Horrid 6. 9.
4.Cape 8.Log 12.Camp	0.No Heat 4.Radiant 8.Fi/Wall	Attic 0
Dwelling Units 0	1.HWBB 5.FWA 9.No Heat	1.1/4 Fin 4.Full Fin 7.
Other Units 0	2.HWCI 6.GravWA 10.Rad/BB	2.1/2 Fin 5.Fi/Stair 8.
Stories 0	3.H Pump 7.Electric 11.Monitor	3.3/4 Fin 6. 9.None
1.1 4.1.5 7.3.5	Cool Type 0% 9 None	Insulation 0
2.2 5.1.75 8.4	1.Refrig 4.W&C Air 7.	1.Full 4.Minimal 7.
3.3 6.2.5 9.1.25	2.Evapor 5.Radheat 8.	2.Heavy 5.Partial 8.
Exterior Walls 0	3.H Pump 6. 9.None	3.Capped 6. 9.None
0. 4.Asbestos 8.Concrete	Kitchen Style 0	Unfinished % 0%
1.Wood 5.Stucco 9.Other	1.New/Remo 4.Obsolete 7.	Grade & Factor 0 0%
2.Vin/Al 6.Brick 10.Wd Shgl	2.Typical 5. 8.	1.E Grade 4.B Grade 7.AAA Grad
3.Compos. 7.Stone 11.Masonit	3.Old Type 6. 9.None	2.D Grade 5.A Grade 8.SC Grade
Roof Surface 0	Bath(s) Style 0	3.C Grade 6.AA Grade 9.Same
1.Asphalt 4.Wood Sh 7.Rolled	1.New/Modr 4.Obsolete 7.	SQFT (Footprint) 0
2.Metal 5.Slate 8.	2.Typical 5. 8.	Condition 0
3.Composit 6.Other 9.	3.Old Type 6. 9.None	1.Poor 4.Avg 7.V G
SF Masonry Trim 0	# Rooms 0	2.Fair 5.Avg+ 8.Exc
OPEN-3-CUSTOM 0	# Bedrooms 0	3.Avg- 6.Good 9.Same
OPEN-4-CUSTOM 0	# Full Baths 0	Phys. % Good 0%
Year Built 0	# Half Baths 0	Funct. % Good 100%
Year Remodeled 0	# Addn Fixtures 0	Functional Code 9 None
Foundation 0	# Fireplaces 0	1.Incomp 4. 7.
1.Concrete 4.Wood 7.N/A Cond		2.O-Built 5. 8.Other
2.C Block 5.Slab 8.		3.Damage 6. 9.None
3.Br/Stone 6.Piers 9.		Econ. % Good 100%
Basement 0		Economic Code None
1.1/4 Bmt 4.Full Bmt 7.		0.None 3.No Power 6.Bad Abut
2.1/2 Bmt 5.None 8.		1.Location 4.Generate 9.None
3.3/4 Bmt 6.N/A Cond 9.None		2.Encroach 5.SiteLimit 9.
Bsmt Gar # Cars 0		Entrance Code 0
Wet Basement 0		1.Interior 4.Vacant 7.
1.Dry 4.Dirt 7.		2.Refusal 5.Estimate 8.
2.Damp 5.Dirt 8.	3.Informed 6. 9.	
3.Wet 6. 9.	Information Code 0	
		1.Owner 4.Agent 7.
		2.Relative 5.Estimate 8.
		3.Tenant 6.Other 9.

Date Inspected

Additions, Outbuildings & Improvements

Type	Year	Units	Grade	Cond	Phys.	Funct.	Sound Value
					%	%	1.One Story Fram
					%	%	2.Two Story Fram
					%	%	3.Three Story Fr
					%	%	4.1 & 1/2 Story
					%	%	5.1 & 3/4 Story
					%	%	6.2 & 1/2 Story
					%	%	21.Open Frame Por
					%	%	22.Encl Frame Por
					%	%	23.Frame Garage
					%	%	24.Frame Shed
					%	%	25.Frame Bay Wind
					%	%	26.1SFr Overhang
					%	%	27.Unfin Basement
					%	%	28.Unfinished Att
					%	%	29.Finished Attic


Whitefield

Map Lot 006-018

Account 690

Location HUNTS MEADOW ROAD

Card 1 Of 1 10/24/2024

Building Style 0	SF Bsmt Living 0	Layout 0
1.Conv. 5.Garrison 9.Other	Fin Bsmt Grade 0 0	1.Typical 4. 7.
2.Ranch 6.Split 10.Conv	BASEMENT FLOOR 0	2.Inadeq 5. 8.
3.R Ranch 7.Contemp 11.NEEDS R	Heat Type 100% 0 No Heat	3.Horrid 6. 9.
4.Cape 8.Log 12.Camp	0.No Heat 4.Radiant 8.Fi/Wall	Attic 0
Dwelling Units 0	1.HWBB 5.FWA 9.No Heat	1.1/4 Fin 4.Full Fin 7.
Other Units 0	2.HWCI 6.GravWA 10.Rad/BB	2.1/2 Fin 5.Fi/Stair 8.
Stories 0	3.H Pump 7.Electric 11.Monitor	3.3/4 Fin 6. 9.None
1.1 4.1.5 7.3.5	Cool Type 0% 9 None	Insulation 0
2.2 5.1.75 8.4	1.Refrig 4.W&C Air 7.	1.Full 4.Minimal 7.
3.3 6.2.5 9.1.25	2.Evapor 5.Radheat 8.	2.Heavy 5.Partial 8.
Exterior Walls 0	3.H Pump 6. 9.None	3.Capped 6. 9.None
0. 4.Asbestos 8.Concrete	Kitchen Style 0	Unfinished % 0%
1.Wood 5.Stucco 9.Other	1.New/Remo 4.Obsolete 7.	Grade & Factor 0 0%
2.Vin/Al 6.Brick 10.Wd Shgl	2.Typical 5. 8.	1.E Grade 4.B Grade 7.AAA Grad
3.Compos. 7.Stone 11.Masonit	3.Old Type 6. 9.None	2.D Grade 5.A Grade 8.SC Grade
Roof Surface 0	Bath(s) Style 0	3.C Grade 6.AA Grade 9.Same
1.Asphalt 4.Wood Sh 7.Rolled	1.New/Modr 4.Obsolete 7.	SQFT (Footprint) 0
2.Metal 5.Slate 8.	2.Typical 5. 8.	Condition 0
3.Composit 6.Other 9.	3.Old Type 6. 9.None	1.Poor 4.Avg 7.V G
SF Masonry Trim 0	# Rooms 0	2.Fair 5.Avg+ 8.Exc
OPEN-3-CUSTOM 0	# Bedrooms 0	3.Avg- 6.Good 9.Same
OPEN-4-CUSTOM 0	# Full Baths 0	Phys. % Good 0%
Year Built 0	# Half Baths 0	Funct. % Good 100%
Year Remodeled 0	# Addn Fixtures 0	Functional Code 9 None
Foundation 0	# Fireplaces 0	1.Incomp 4. 7.
1.Concrete 4.Wood 7.N/A Cond		2.O-Built 5. 8.Other
2.C Block 5.Slab 8.		3.Damage 6. 9.None
3.Br/Stone 6.Piers 9.		Econ. % Good 100%
Basement 0		Economic Code None
1.1/4 Bmt 4.Full Bmt 7.		0.None 3.No Power 6.Bad Abut
2.1/2 Bmt 5.None 8.		1.Location 4.Generate 9.None
3.3/4 Bmt 6.N/A Cond 9.None		2.Encroach 5.SiteLimit 9.
Bsmt Gar # Cars 0		Entrance Code 0
Wet Basement 0		1.Interior 4.Vacant 7.
1.Dry 4.Dirt 7.		2.Refusal 5.Estimate 8.
2.Damp 5.Dirt 8.	3.Informed 6. 9.	
3.Wet 6. 9.	Information Code 0	
		1.Owner 4.Agent 7.
		2.Relative 5.Estimate 8.
		3.Tenant 6.Other 9.

Date Inspected

Additions, Outbuildings & Improvements								
Type	Year	Units	Grade	Cond	Phys.	Funct.	Sound Value	
					%	%		1.One Story Fram
					%	%		2.Two Story Fram
					%	%		3.Three Story Fr
					%	%		4.1 & 1/2 Story
					%	%		5.1 & 3/4 Story
					%	%		6.2 & 1/2 Story
					%	%		21.Open Frame Por
					%	%		22.Encl Frame Por
					%	%		23.Frame Garage
					%	%		24.Frame Shed
					%	%		25.Frame Bay Wind
					%	%		26.1SFr Overhang
					%	%		27.Unfin Basement
					%	%		28.Unfinished Att
					%	%		29.Finished Attic

TRUDEAU, DEAN M
TRUDEAU, ELIZABETH C
44 HEIDI LANE
PITTSTON ME 04345

B5149P227

Previous Owner
KORTUEM CAESAR J.M. & AMY M.
15 OWL AVENUE

MANCHESTER ME 04351
Sale Date: 6/23/2017

Previous Owner
CLOUTIER ROBERT
15 OWL AVENUE

MANCHESTER ME 04351
Sale Date: 11/04/2013

Previous Owner
WERBER HARRIET S. ESTATE OF
C/O VINCENT WERBER, PERSONAL REP.
137 HUNTS MEADOW ROAD
PITTSTON ME 04345
Sale Date: 10/18/2012

Inspection Witnessed By:

X Date

No./Date	Description	Date Insp.

Notes:
5/3/23 W/MR- ADD NEW SHED.
4/18/19 W/ MR. ADD S/V SHED.
8/3/2018- W/MR. NEW HSE W/L.I.

Whitefield

Property Data			Assessment Record																																																																																																																																																																																		
Neighborhood 54 HUNTS MEADOW RD			Year	Land	Buildings	Exempt	Total																																																																																																																																																																														
Tree Growth Year 0			2012	33,125	0	0	33,125																																																																																																																																																																														
X Coordinate 0			2013	39,850	0	0	39,850																																																																																																																																																																														
Y Coordinate 0			2014	39,850	0	0	39,850																																																																																																																																																																														
Zone/Land Use 11 Residential			2015	39,850	0	0	39,850																																																																																																																																																																														
Secondary Zone			2016	39,850	0	0	39,850																																																																																																																																																																														
Topography 2 Rolling 9			2017	39,850	0	0	39,850																																																																																																																																																																														
1.Level 4.Below St 7.			2018	39,850	0	0	39,850																																																																																																																																																																														
2.Rolling 5.Low 8.			2019	49,850	116,191	0	166,041																																																																																																																																																																														
3.Above St 6.Swampy 9.			2020	49,850	117,191	0	167,041																																																																																																																																																																														
Utilities 9 None 9 None			2021	49,850	117,191	0	167,041																																																																																																																																																																														
1.OutHouse 4.Dr Well 7.Holding/Ce			2022	49,850	117,191	0	167,041																																																																																																																																																																														
2.PblcWtr 5.Dug Well 8.LakeDraw			2023	49,850	117,191	0	167,041																																																																																																																																																																														
3.PblcSewr 6.Septic 9.None			2024	49,850	118,428	0	168,278																																																																																																																																																																														
Street 1 Paved			2025	104,400	289,400	75,000	318,800																																																																																																																																																																														
1.Paved 4.Proposed 7.R/W			<table border="1"> <thead> <tr> <th colspan="2">Front Foot</th> <th colspan="2">Effective</th> <th colspan="2">Influence</th> <th rowspan="2">Influence Codes</th> </tr> <tr> <th>Type</th> <th>Frontage</th> <th>Depth</th> <th>Factor</th> <th>Code</th> </tr> </thead> <tbody> <tr> <td>11.Base 100ft</td> <td></td> <td></td> <td>%</td> <td></td> <td>1.Un-Buildable</td> </tr> <tr> <td>12.Delta Triangle</td> <td></td> <td></td> <td>%</td> <td></td> <td>2.Excess Frtg</td> </tr> <tr> <td>13.Nabla Triangle</td> <td></td> <td></td> <td>%</td> <td></td> <td>3.Topography</td> </tr> <tr> <td>14.Sec 101to200ff</td> <td></td> <td></td> <td>%</td> <td></td> <td>4.Size/Shape</td> </tr> <tr> <td>15.FF 201+Over</td> <td></td> <td></td> <td>%</td> <td></td> <td>5.Access</td> </tr> <tr> <td></td> <td></td> <td></td> <td>%</td> <td></td> <td>6.Deed Restricti</td> </tr> <tr> <td></td> <td></td> <td></td> <td>%</td> <td></td> <td>7.OPEN SPACE</td> </tr> <tr> <td></td> <td></td> <td></td> <td>%</td> <td></td> <td>8.Code Restricti</td> </tr> <tr> <td></td> <td></td> <td></td> <td>%</td> <td></td> <td>9.Fract Share</td> </tr> <tr> <td></td> <td></td> <td></td> <td>%</td> <td></td> <td>Acres</td> </tr> <tr> <td></td> <td></td> <td></td> <td>%</td> <td></td> <td>30.Rear Land 3 (n</td> </tr> <tr> <td></td> <td></td> <td></td> <td>%</td> <td></td> <td>31.Rear Land 4 (a</td> </tr> <tr> <td></td> <td></td> <td></td> <td>%</td> <td></td> <td>32.Tillable/Pastu</td> </tr> <tr> <td></td> <td></td> <td></td> <td>%</td> <td></td> <td>33.Frm/OpnBlue/Cr</td> </tr> <tr> <td></td> <td></td> <td></td> <td>%</td> <td></td> <td>34.Softwood FL</td> </tr> <tr> <td></td> <td></td> <td></td> <td>%</td> <td></td> <td>35.Mixed Wood FL</td> </tr> <tr> <td></td> <td></td> <td></td> <td>%</td> <td></td> <td>36.Hardwood FL</td> </tr> <tr> <td></td> <td></td> <td></td> <td>%</td> <td></td> <td>37.Softwood TG</td> </tr> <tr> <td></td> <td></td> <td></td> <td>%</td> <td></td> <td>38.Mixed Wood TG</td> </tr> <tr> <td></td> <td></td> <td></td> <td>%</td> <td></td> <td>39.Hardwood TG</td> </tr> <tr> <td></td> <td></td> <td></td> <td>%</td> <td></td> <td>40.Wasteland/RP</td> </tr> <tr> <td></td> <td></td> <td></td> <td>%</td> <td></td> <td>41.G</td> </tr> <tr> <td></td> <td></td> <td></td> <td>%</td> <td></td> <td>42.Mobile Home Si</td> </tr> <tr> <td></td> <td></td> <td></td> <td>%</td> <td></td> <td>43.PublicWtr/Sept</td> </tr> <tr> <td></td> <td></td> <td></td> <td>%</td> <td></td> <td>44.PrivateWtr/Sept</td> </tr> <tr> <td></td> <td></td> <td></td> <td>%</td> <td></td> <td>46.Miscellaneous</td> </tr> <tr> <td></td> <td></td> <td></td> <td>%</td> <td></td> <td>47.River Frontage</td> </tr> </tbody> </table>					Front Foot		Effective		Influence		Influence Codes	Type	Frontage	Depth	Factor	Code	11.Base 100ft			%		1.Un-Buildable	12.Delta Triangle			%		2.Excess Frtg	13.Nabla Triangle			%		3.Topography	14.Sec 101to200ff			%		4.Size/Shape	15.FF 201+Over			%		5.Access				%		6.Deed Restricti				%		7.OPEN SPACE				%		8.Code Restricti				%		9.Fract Share				%		Acres				%		30.Rear Land 3 (n				%		31.Rear Land 4 (a				%		32.Tillable/Pastu				%		33.Frm/OpnBlue/Cr				%		34.Softwood FL				%		35.Mixed Wood FL				%		36.Hardwood FL				%		37.Softwood TG				%		38.Mixed Wood TG				%		39.Hardwood TG				%		40.Wasteland/RP				%		41.G				%		42.Mobile Home Si				%		43.PublicWtr/Sept				%		44.PrivateWtr/Sept				%		46.Miscellaneous				%		47.River Frontage
Front Foot		Effective						Influence		Influence Codes																																																																																																																																																																											
Type	Frontage	Depth						Factor	Code																																																																																																																																																																												
11.Base 100ft								%		1.Un-Buildable																																																																																																																																																																											
12.Delta Triangle			%		2.Excess Frtg																																																																																																																																																																																
13.Nabla Triangle			%		3.Topography																																																																																																																																																																																
14.Sec 101to200ff			%		4.Size/Shape																																																																																																																																																																																
15.FF 201+Over			%		5.Access																																																																																																																																																																																
			%		6.Deed Restricti																																																																																																																																																																																
			%		7.OPEN SPACE																																																																																																																																																																																
			%		8.Code Restricti																																																																																																																																																																																
			%		9.Fract Share																																																																																																																																																																																
			%		Acres																																																																																																																																																																																
			%		30.Rear Land 3 (n																																																																																																																																																																																
			%		31.Rear Land 4 (a																																																																																																																																																																																
			%		32.Tillable/Pastu																																																																																																																																																																																
			%		33.Frm/OpnBlue/Cr																																																																																																																																																																																
			%		34.Softwood FL																																																																																																																																																																																
			%		35.Mixed Wood FL																																																																																																																																																																																
			%		36.Hardwood FL																																																																																																																																																																																
			%		37.Softwood TG																																																																																																																																																																																
			%		38.Mixed Wood TG																																																																																																																																																																																
			%		39.Hardwood TG																																																																																																																																																																																
			%		40.Wasteland/RP																																																																																																																																																																																
			%		41.G																																																																																																																																																																																
			%		42.Mobile Home Si																																																																																																																																																																																
			%		43.PublicWtr/Sept																																																																																																																																																																																
			%		44.PrivateWtr/Sept																																																																																																																																																																																
			%		46.Miscellaneous																																																																																																																																																																																
			%		47.River Frontage																																																																																																																																																																																
Sale Date 6/23/2017			<table border="1"> <thead> <tr> <th colspan="2">Square Foot</th> <th colspan="2">Acres/Sites</th> <th colspan="2">Total Acreage</th> </tr> <tr> <th> </th> <th> </th> <th> </th> <th> </th> <th> </th> <th> </th> </tr> </thead> <tbody> <tr> <td>24</td> <td>1.50</td> <td>100</td> <td>%</td> <td>0</td> <td rowspan="4">24.00</td> </tr> <tr> <td>28</td> <td>5.00</td> <td>100</td> <td>%</td> <td>0</td> </tr> <tr> <td>29</td> <td>15.00</td> <td>100</td> <td>%</td> <td>0</td> </tr> <tr> <td>30</td> <td>2.50</td> <td>100</td> <td>%</td> <td>0</td> </tr> </tbody> </table>					Square Foot		Acres/Sites		Total Acreage								24	1.50	100	%	0	24.00	28	5.00	100	%	0	29	15.00	100	%	0	30	2.50	100	%	0																																																																																																																																													
Square Foot		Acres/Sites						Total Acreage																																																																																																																																																																													
24	1.50	100						%	0	24.00																																																																																																																																																																											
28	5.00	100	%	0																																																																																																																																																																																	
29	15.00	100	%	0																																																																																																																																																																																	
30	2.50	100	%	0																																																																																																																																																																																	
Price 277,800			<table border="1"> <thead> <tr> <th colspan="2">Fract. Acre</th> <th colspan="2">Acres</th> </tr> <tr> <th> </th> <th> </th> <th> </th> <th> </th> </tr> </thead> <tbody> <tr> <td>21.Houselot (Frac</td> <td></td> <td></td> <td></td> </tr> <tr> <td>22.Baselot (Fract</td> <td></td> <td></td> <td></td> </tr> <tr> <td>23.A</td> <td></td> <td></td> <td></td> </tr> <tr> <td>24.Houselot</td> <td></td> <td></td> <td></td> </tr> <tr> <td>25.Baselot</td> <td></td> <td></td> <td></td> </tr> <tr> <td>26.Frontage 1</td> <td></td> <td></td> <td></td> </tr> <tr> <td>27.Frontage 2</td> <td></td> <td></td> <td></td> </tr> <tr> <td>28.Rear Land 1 (n</td> <td></td> <td></td> <td></td> </tr> <tr> <td>29.Rear Land 2 (n</td> <td></td> <td></td> <td></td> </tr> </tbody> </table>					Fract. Acre		Acres						21.Houselot (Frac				22.Baselot (Fract				23.A				24.Houselot				25.Baselot				26.Frontage 1				27.Frontage 2				28.Rear Land 1 (n				29.Rear Land 2 (n																																																																																																																																					
Fract. Acre		Acres																																																																																																																																																																																			
21.Houselot (Frac																																																																																																																																																																																					
22.Baselot (Fract																																																																																																																																																																																					
23.A																																																																																																																																																																																					
24.Houselot																																																																																																																																																																																					
25.Baselot																																																																																																																																																																																					
26.Frontage 1																																																																																																																																																																																					
27.Frontage 2																																																																																																																																																																																					
28.Rear Land 1 (n																																																																																																																																																																																					
29.Rear Land 2 (n																																																																																																																																																																																					
Sale Type 1 Land Only			<table border="1"> <thead> <tr> <th colspan="3">Validity</th> <th colspan="3">Verified</th> </tr> <tr> <th> </th> <th> </th> <th> </th> <th> </th> <th> </th> <th> </th> </tr> </thead> <tbody> <tr> <td>1.Land 4.Mfg unit 7.</td> <td></td> <td></td> <td>1.Buyer 4.Agent 7.Family</td> <td></td> <td></td> </tr> <tr> <td>2.L & B 5.Other 8.</td> <td></td> <td></td> <td>2.Seller 5.Pub Rec 8.Other</td> <td></td> <td></td> </tr> <tr> <td>3.Building 6. 9.</td> <td></td> <td></td> <td>3.Lender 6.MLS 9.</td> <td></td> <td></td> </tr> </tbody> </table>					Validity			Verified									1.Land 4.Mfg unit 7.			1.Buyer 4.Agent 7.Family			2.L & B 5.Other 8.			2.Seller 5.Pub Rec 8.Other			3.Building 6. 9.			3.Lender 6.MLS 9.																																																																																																																																																		
Validity								Verified																																																																																																																																																																													
1.Land 4.Mfg unit 7.								1.Buyer 4.Agent 7.Family																																																																																																																																																																													
2.L & B 5.Other 8.			2.Seller 5.Pub Rec 8.Other																																																																																																																																																																																		
3.Building 6. 9.			3.Lender 6.MLS 9.																																																																																																																																																																																		
Financing 5 Private Finance			<table border="1"> <thead> <tr> <th colspan="3">Validity</th> <th colspan="3">Verified</th> </tr> <tr> <th> </th> <th> </th> <th> </th> <th> </th> <th> </th> <th> </th> </tr> </thead> <tbody> <tr> <td>1.Convent 4.Seller 7.</td> <td></td> <td></td> <td>1.Buyer 4.Agent 7.Family</td> <td></td> <td></td> </tr> <tr> <td>2.FHA/VA 5.Private 8.</td> <td></td> <td></td> <td>2.Seller 5.Pub Rec 8.Other</td> <td></td> <td></td> </tr> <tr> <td>3.Assumed 6.Cash 9.Unknown</td> <td></td> <td></td> <td>3.Lender 6.MLS 9.</td> <td></td> <td></td> </tr> </tbody> </table>					Validity			Verified									1.Convent 4.Seller 7.			1.Buyer 4.Agent 7.Family			2.FHA/VA 5.Private 8.			2.Seller 5.Pub Rec 8.Other			3.Assumed 6.Cash 9.Unknown			3.Lender 6.MLS 9.																																																																																																																																																		
Validity								Verified																																																																																																																																																																													
1.Convent 4.Seller 7.								1.Buyer 4.Agent 7.Family																																																																																																																																																																													
2.FHA/VA 5.Private 8.			2.Seller 5.Pub Rec 8.Other																																																																																																																																																																																		
3.Assumed 6.Cash 9.Unknown			3.Lender 6.MLS 9.																																																																																																																																																																																		
Validity 1 Arms Length Sale			<table border="1"> <thead> <tr> <th colspan="3">Validity</th> <th colspan="3">Verified</th> </tr> <tr> <th> </th> <th> </th> <th> </th> <th> </th> <th> </th> <th> </th> </tr> </thead> <tbody> <tr> <td>1.Valid 4.Split 7.Changes</td> <td></td> <td></td> <td>1.Buyer 4.Agent 7.Family</td> <td></td> <td></td> </tr> <tr> <td>2.Related 5.Partial 8.Other</td> <td></td> <td></td> <td>2.Seller 5.Pub Rec 8.Other</td> <td></td> <td></td> </tr> <tr> <td>3.Distress 6.Exempt 9.</td> <td></td> <td></td> <td>3.Lender 6.MLS 9.</td> <td></td> <td></td> </tr> </tbody> </table>					Validity			Verified									1.Valid 4.Split 7.Changes			1.Buyer 4.Agent 7.Family			2.Related 5.Partial 8.Other			2.Seller 5.Pub Rec 8.Other			3.Distress 6.Exempt 9.			3.Lender 6.MLS 9.																																																																																																																																																		
Validity								Verified																																																																																																																																																																													
1.Valid 4.Split 7.Changes								1.Buyer 4.Agent 7.Family																																																																																																																																																																													
2.Related 5.Partial 8.Other			2.Seller 5.Pub Rec 8.Other																																																																																																																																																																																		
3.Distress 6.Exempt 9.			3.Lender 6.MLS 9.																																																																																																																																																																																		
Verified 5 Public Record			<table border="1"> <thead> <tr> <th colspan="3">Validity</th> <th colspan="3">Verified</th> </tr> <tr> <th> </th> <th> </th> <th> </th> <th> </th> <th> </th> <th> </th> </tr> </thead> <tbody> <tr> <td>1.Valid 4.Split 7.Changes</td> <td></td> <td></td> <td>1.Buyer 4.Agent 7.Family</td> <td></td> <td></td> </tr> <tr> <td>2.Related 5.Partial 8.Other</td> <td></td> <td></td> <td>2.Seller 5.Pub Rec 8.Other</td> <td></td> <td></td> </tr> <tr> <td>3.Distress 6.Exempt 9.</td> <td></td> <td></td> <td>3.Lender 6.MLS 9.</td> <td></td> <td></td> </tr> </tbody> </table>					Validity			Verified									1.Valid 4.Split 7.Changes			1.Buyer 4.Agent 7.Family			2.Related 5.Partial 8.Other			2.Seller 5.Pub Rec 8.Other			3.Distress 6.Exempt 9.			3.Lender 6.MLS 9.																																																																																																																																																		
Validity								Verified																																																																																																																																																																													
1.Valid 4.Split 7.Changes								1.Buyer 4.Agent 7.Family																																																																																																																																																																													
2.Related 5.Partial 8.Other			2.Seller 5.Pub Rec 8.Other																																																																																																																																																																																		
3.Distress 6.Exempt 9.			3.Lender 6.MLS 9.																																																																																																																																																																																		
1.Paved 4.Proposed 7.R/W			<table border="1"> <thead> <tr> <th colspan="3">Validity</th> <th colspan="3">Verified</th> </tr> <tr> <th> </th> <th> </th> <th> </th> <th> </th> <th> </th> <th> </th> </tr> </thead> <tbody> <tr> <td>1.Valid 4.Split 7.Changes</td> <td></td> <td></td> <td>1.Buyer 4.Agent 7.Family</td> <td></td> <td></td> </tr> <tr> <td>2.Related 5.Partial 8.Other</td> <td></td> <td></td> <td>2.Seller 5.Pub Rec 8.Other</td> <td></td> <td></td> </tr> <tr> <td>3.Distress 6.Exempt 9.</td> <td></td> <td></td> <td>3.Lender 6.MLS 9.</td> <td></td> <td></td> </tr> </tbody> </table>					Validity			Verified									1.Valid 4.Split 7.Changes			1.Buyer 4.Agent 7.Family			2.Related 5.Partial 8.Other			2.Seller 5.Pub Rec 8.Other			3.Distress 6.Exempt 9.			3.Lender 6.MLS 9.																																																																																																																																																		
Validity								Verified																																																																																																																																																																													
1.Valid 4.Split 7.Changes								1.Buyer 4.Agent 7.Family																																																																																																																																																																													
2.Related 5.Partial 8.Other			2.Seller 5.Pub Rec 8.Other																																																																																																																																																																																		
3.Distress 6.Exempt 9.			3.Lender 6.MLS 9.																																																																																																																																																																																		
2.PblcWtr 5.Dug Well 8.LakeDraw			<table border="1"> <thead> <tr> <th colspan="3">Validity</th> <th colspan="3">Verified</th> </tr> <tr> <th> </th> <th> </th> <th> </th> <th> </th> <th> </th> <th> </th> </tr> </thead> <tbody> <tr> <td>1.Valid 4.Split 7.Changes</td> <td></td> <td></td> <td>1.Buyer 4.Agent 7.Family</td> <td></td> <td></td> </tr> <tr> <td>2.Related 5.Partial 8.Other</td> <td></td> <td></td> <td>2.Seller 5.Pub Rec 8.Other</td> <td></td> <td></td> </tr> <tr> <td>3.Distress 6.Exempt 9.</td> <td></td> <td></td> <td>3.Lender 6.MLS 9.</td> <td></td> <td></td> </tr> </tbody> </table>					Validity			Verified									1.Valid 4.Split 7.Changes			1.Buyer 4.Agent 7.Family			2.Related 5.Partial 8.Other			2.Seller 5.Pub Rec 8.Other			3.Distress 6.Exempt 9.			3.Lender 6.MLS 9.																																																																																																																																																		
Validity								Verified																																																																																																																																																																													
1.Valid 4.Split 7.Changes								1.Buyer 4.Agent 7.Family																																																																																																																																																																													
2.Related 5.Partial 8.Other			2.Seller 5.Pub Rec 8.Other																																																																																																																																																																																		
3.Distress 6.Exempt 9.			3.Lender 6.MLS 9.																																																																																																																																																																																		
3.PblcSewr 6.Septic 9.None			<table border="1"> <thead> <tr> <th colspan="3">Validity</th> <th colspan="3">Verified</th> </tr> <tr> <th> </th> <th> </th> <th> </th> <th> </th> <th> </th> <th> </th> </tr> </thead> <tbody> <tr> <td>1.Valid 4.Split 7.Changes</td> <td></td> <td></td> <td>1.Buyer 4.Agent 7.Family</td> <td></td> <td></td> </tr> <tr> <td>2.Related 5.Partial 8.Other</td> <td></td> <td></td> <td>2.Seller 5.Pub Rec 8.Other</td> <td></td> <td></td> </tr> <tr> <td>3.Distress 6.Exempt 9.</td> <td></td> <td></td> <td>3.Lender 6.MLS 9.</td> <td></td> <td></td> </tr> </tbody> </table>					Validity			Verified									1.Valid 4.Split 7.Changes			1.Buyer 4.Agent 7.Family			2.Related 5.Partial 8.Other			2.Seller 5.Pub Rec 8.Other			3.Distress 6.Exempt 9.			3.Lender 6.MLS 9.																																																																																																																																																		
Validity								Verified																																																																																																																																																																													
1.Valid 4.Split 7.Changes								1.Buyer 4.Agent 7.Family																																																																																																																																																																													
2.Related 5.Partial 8.Other			2.Seller 5.Pub Rec 8.Other																																																																																																																																																																																		
3.Distress 6.Exempt 9.			3.Lender 6.MLS 9.																																																																																																																																																																																		
Street 1 Paved			<table border="1"> <thead> <tr> <th colspan="3">Validity</th> <th colspan="3">Verified</th> </tr> <tr> <th> </th> <th> </th> <th> </th> <th> </th> <th> </th> <th> </th> </tr> </thead> <tbody> <tr> <td>1.Valid 4.Split 7.Changes</td> <td></td> <td></td> <td>1.Buyer 4.Agent 7.Family</td> <td></td> <td></td> </tr> <tr> <td>2.Related 5.Partial 8.Other</td> <td></td> <td></td> <td>2.Seller 5.Pub Rec 8.Other</td> <td></td> <td></td> </tr> <tr> <td>3.Distress 6.Exempt 9.</td> <td></td> <td></td> <td>3.Lender 6.MLS 9.</td> <td></td> <td></td> </tr> </tbody> </table>					Validity			Verified									1.Valid 4.Split 7.Changes			1.Buyer 4.Agent 7.Family			2.Related 5.Partial 8.Other			2.Seller 5.Pub Rec 8.Other			3.Distress 6.Exempt 9.			3.Lender 6.MLS 9.																																																																																																																																																		
Validity								Verified																																																																																																																																																																													
1.Valid 4.Split 7.Changes								1.Buyer 4.Agent 7.Family																																																																																																																																																																													
2.Related 5.Partial 8.Other			2.Seller 5.Pub Rec 8.Other																																																																																																																																																																																		
3.Distress 6.Exempt 9.			3.Lender 6.MLS 9.																																																																																																																																																																																		
1.Paved 4.Proposed 7.R/W			<table border="1"> <thead> <tr> <th colspan="3">Validity</th> <th colspan="3">Verified</th> </tr> <tr> <th> </th> <th> </th> <th> </th> <th> </th> <th> </th> <th> </th> </tr> </thead> <tbody> <tr> <td>1.Valid 4.Split 7.Changes</td> <td></td> <td></td> <td>1.Buyer 4.Agent 7.Family</td> <td></td> <td></td> </tr> <tr> <td>2.Related 5.Partial 8.Other</td> <td></td> <td></td> <td>2.Seller 5.Pub Rec 8.Other</td> <td></td> <td></td> </tr> <tr> <td>3.Distress 6.Exempt 9.</td> <td></td> <td></td> <td>3.Lender 6.MLS 9.</td> <td></td> <td></td> </tr> </tbody> </table>					Validity			Verified									1.Valid 4.Split 7.Changes			1.Buyer 4.Agent 7.Family			2.Related 5.Partial 8.Other			2.Seller 5.Pub Rec 8.Other			3.Distress 6.Exempt 9.			3.Lender 6.MLS 9.																																																																																																																																																		
Validity								Verified																																																																																																																																																																													
1.Valid 4.Split 7.Changes								1.Buyer 4.Agent 7.Family																																																																																																																																																																													
2.Related 5.Partial 8.Other			2.Seller 5.Pub Rec 8.Other																																																																																																																																																																																		
3.Distress 6.Exempt 9.			3.Lender 6.MLS 9.																																																																																																																																																																																		
2.Semi Imp 5.Private 8.			<table border="1"> <thead> <tr> <th colspan="3">Validity</th> <th colspan="3">Verified</th> </tr> <tr> <th> </th> <th> </th> <th> </th> <th> </th> <th> </th> <th> </th> </tr> </thead> <tbody> <tr> <td>1.Valid 4.Split 7.Changes</td> <td></td> <td></td> <td>1.Buyer 4.Agent 7.Family</td> <td></td> <td></td> </tr> <tr> <td>2.Related 5.Partial 8.Other</td> <td></td> <td></td> <td>2.Seller 5.Pub Rec 8.Other</td> <td></td> <td></td> </tr> <tr> <td>3.Distress 6.Exempt 9.</td> <td></td> <td></td> <td>3.Lender 6.MLS 9.</td> <td></td> <td></td> </tr> </tbody> </table>					Validity			Verified									1.Valid 4.Split 7.Changes			1.Buyer 4.Agent 7.Family			2.Related 5.Partial 8.Other			2.Seller 5.Pub Rec 8.Other			3.Distress 6.Exempt 9.			3.Lender 6.MLS 9.																																																																																																																																																		
Validity								Verified																																																																																																																																																																													
1.Valid 4.Split 7.Changes								1.Buyer 4.Agent 7.Family																																																																																																																																																																													
2.Related 5.Partial 8.Other			2.Seller 5.Pub Rec 8.Other																																																																																																																																																																																		
3.Distress 6.Exempt 9.			3.Lender 6.MLS 9.																																																																																																																																																																																		
3.Gravel 6. 9.None			<table border="1"> <thead> <tr> <th colspan="3">Validity</th> <th colspan="3">Verified</th> </tr> <tr> <th> </th> <th> </th> <th> </th> <th> </th> <th> </th> <th> </th> </tr> </thead> <tbody> <tr> <td>1.Valid 4.Split 7.Changes</td> <td></td> <td></td> <td>1.Buyer 4.Agent 7.Family</td> <td></td> <td></td> </tr> <tr> <td>2.Related 5.Partial 8.Other</td> <td></td> <td></td> <td>2.Seller 5.Pub Rec 8.Other</td> <td></td> <td></td> </tr> <tr> <td>3.Distress 6.Exempt 9.</td> <td></td> <td></td> <td>3.Lender 6.MLS 9.</td> <td></td> <td></td> </tr> </tbody> </table>					Validity			Verified									1.Valid 4.Split 7.Changes			1.Buyer 4.Agent 7.Family			2.Related 5.Partial 8.Other			2.Seller 5.Pub Rec 8.Other			3.Distress 6.Exempt 9.			3.Lender 6.MLS 9.																																																																																																																																																		
Validity								Verified																																																																																																																																																																													
1.Valid 4.Split 7.Changes								1.Buyer 4.Agent 7.Family																																																																																																																																																																													
2.Related 5.Partial 8.Other			2.Seller 5.Pub Rec 8.Other																																																																																																																																																																																		
3.Distress 6.Exempt 9.			3.Lender 6.MLS 9.																																																																																																																																																																																		
0			<table border="1"> <thead> <tr> <th colspan="3">Validity</th> <th colspan="3">Verified</th> </tr> <tr> <th> </th> <th> </th> <th> </th> <th> </th> <th> </th> <th> </th> </tr> </thead> <tbody> <tr> <td>1.Valid 4.Split 7.Changes</td> <td></td> <td></td> <td>1.Buyer 4.Agent 7.Family</td> <td></td> <td></td> </tr> <tr> <td>2.Related 5.Partial 8.Other</td> <td></td> <td></td> <td>2.Seller 5.Pub Rec 8.Other</td> <td></td> <td></td> </tr> <tr> <td>3.Distress 6.Exempt 9.</td> <td></td> <td></td> <td>3.Lender 6.MLS 9.</td> <td></td> <td></td> </tr> </tbody> </table>					Validity			Verified									1.Valid 4.Split 7.Changes			1.Buyer 4.Agent 7.Family			2.Related 5.Partial 8.Other			2.Seller 5.Pub Rec 8.Other			3.Distress 6.Exempt 9.			3.Lender 6.MLS 9.																																																																																																																																																		
Validity								Verified																																																																																																																																																																													
1.Valid 4.Split 7.Changes								1.Buyer 4.Agent 7.Family																																																																																																																																																																													
2.Related 5.Partial 8.Other			2.Seller 5.Pub Rec 8.Other																																																																																																																																																																																		
3.Distress 6.Exempt 9.			3.Lender 6.MLS 9.																																																																																																																																																																																		
0			<table border="1"> <thead> <tr> <th colspan="3">Validity</th> <th colspan="3">Verified</th> </tr> <tr> <th> </th> <th> </th> <th> </th> <th> </th> <th> </th> <th> </th> </tr> </thead> <tbody> <tr> <td>1.Valid 4.Split 7.Changes</td> <td></td> <td></td> <td>1.Buyer 4.Agent 7.Family</td> <td></td> <td></td> </tr> <tr> <td>2.Related 5.Partial 8.Other</td> <td></td> <td></td> <td>2.Seller 5.Pub Rec 8.Other</td> <td></td> <td></td> </tr> <tr> <td>3.Distress 6.Exempt 9.</td> <td></td> <td></td> <td>3.Lender 6.MLS 9.</td> <td></td> <td></td> </tr> </tbody> </table>					Validity			Verified									1.Valid 4.Split 7.Changes			1.Buyer 4.Agent 7.Family			2.Related 5.Partial 8.Other			2.Seller 5.Pub Rec 8.Other			3.Distress 6.Exempt 9.			3.Lender 6.MLS 9.																																																																																																																																																		
Validity								Verified																																																																																																																																																																													
1.Valid 4.Split 7.Changes								1.Buyer 4.Agent 7.Family																																																																																																																																																																													
2.Related 5.Partial 8.Other			2.Seller 5.Pub Rec 8.Other																																																																																																																																																																																		
3.Distress 6.Exempt 9.			3.Lender 6.MLS 9.																																																																																																																																																																																		

SHEA, DIANE
153 HUNTS MEADOW ROAD
PITTSTON ME 04345

B456P534

Inspection Witnessed By:

X Date

No./Date	Description	Date Insp.

Notes:

Whitefield

Property Data			Assessment Record						
Neighborhood 54 HUNTS MEADOW RD			Year	Land	Buildings	Exempt	Total		
Tree Growth Year 0			2012	46,125	0	0	46,125		
X Coordinate 0			2013	52,850	0	0	52,850		
Y Coordinate 0			2014	52,850	0	0	52,850		
Zone/Land Use 11 Residential			2015	35,100	0	0	35,100		
Secondary Zone			2016	35,100	0	0	35,100		
Topography 2 Rolling 9			2017	35,100	0	0	35,100		
1.Level 4.Below St 7.			2018	35,100	0	0	35,100		
2.Rolling 5.Low 8.			2019	35,100	0	0	35,100		
3.Above St 6.Swampy 9.			2020	35,100	0	0	35,100		
Utilities 9 None 9 None			2021	35,100	0	0	35,100		
1.OutHouse 4.Dr Well 7.Holding/Ce			2022	35,100	0	0	35,100		
2.PblcWtr 5.Dug Well 8.LakeDraw			2023	35,100	0	0	35,100		
3.PblcSewr 6.Septic 9.None			2024	35,100	0	0	35,100		
Street 9 None			2025	55,500	0	0	55,500		
1.Paved 4.Proposed 7.R/W			Land Data						
2.Semi Imp 5.Private 8.									
3.Gravel 6. 9.None			Front Foot	Type	Effective		Influence		Influence Codes
0			11.Base 100ft		Frontage	Depth	Factor	Code	
0			12.Delta Triangle				%		1.Un-Buildable
0			13.Nabla Triangle				%		2.Excess Frtg
0			14.Sec 101to200ff				%		3.Topography
0			15.FF 201+Over				%		4.Size/Shape
0							%		5.Access
0							%		6.Deed Restricti
0							%		7.OPEN SPACE
0							%		8.Code Restricti
0							%		9.Fract Share
0			Square Foot	Square Feet					Acres
0			16.Regular Lot				%		30.Rear Land 3 (n
0			17.Secondary Lot				%		31.Rear Land 4 (a
0			18.Excess land				%		32.Tillable/Pastu
0			19.Condominium				%		33.Frm/OpnBlue/Cr
0			20.Miscellaneous				%		34.Softwood FL
0							%		35.Mixed Wood FL
0			Fract. Acre	Acres/Sites					36.Hardwood FL
0			21.Houselot (Frac	28	5.00	100	%	0	37.Softwood TG
0			22.Baselot (Fract	29	15.00	100	%	0	38.Mixed Wood TG
0			23.A	30	24.00	100	%	0	39.Hardwood TG
0			Acres				%		40.Wasteland/RP
0			24.Houselot				%		41.G
0			25.Baselot				%		42.Mobile Home Si
0			26.Frontage 1				%		43.PublicWtr/Sept
0			27.Frontage 2				%		44.PrivateWtr/Sept
0			28.Rear Land 1 (n	Total Acreage		44.00			46.Miscellaneous
0			29.Rear Land 2 (n						47.River Frontage


Whitefield

Map Lot 006-020

Account 386

Location SOUTH HUNTS MEADOW ROAD

Card 1 Of 1 10/24/2024

Building Style 0	SF Bsmt Living 0	Layout 0
1.Conv. 5.Garrison 9.Other	Fin Bsmt Grade 0 0	1.Typical 4. 7.
2.Ranch 6.Split 10.Conv	BASEMENT FLOOR 0	2.Inadeq 5. 8.
3.R Ranch 7.Contemp 11.NEEDS R	Heat Type 100% 0 No Heat	3.Horrid 6. 9.
4.Cape 8.Log 12.Camp	0.No Heat 4.Radiant 8.Fi/Wall	Attic 0
Dwelling Units 0	1.HWBB 5.FWA 9.No Heat	1.1/4 Fin 4.Full Fin 7.
Other Units 0	2.HWCI 6.GravWA 10.Rad/BB	2.1/2 Fin 5.Fi/Stair 8.
Stories 0	3.H Pump 7.Electric 11.Monitor	3.3/4 Fin 6. 9.None
1.1 4.1.5 7.3.5	Cool Type 0% 9 None	Insulation 0
2.2 5.1.75 8.4	1.Refrig 4.W&C Air 7.	1.Full 4.Minimal 7.
3.3 6.2.5 9.1.25	2.Evapor 5.Radheat 8.	2.Heavy 5.Partial 8.
Exterior Walls 0	3.H Pump 6. 9.None	3.Capped 6. 9.None
0. 4.Asbestos 8.Concrete	Kitchen Style 0	Unfinished % 0%
1.Wood 5.Stucco 9.Other	1.New/Remo 4.Obsolete 7.	Grade & Factor 0 0%
2.Vin/Al 6.Brick 10.Wd Shgl	2.Typical 5. 8.	1.E Grade 4.B Grade 7.AAA Grad
3.Compos. 7.Stone 11.Masonit	3.Old Type 6. 9.None	2.D Grade 5.A Grade 8.SC Grade
Roof Surface 0	Bath(s) Style 0	3.C Grade 6.AA Grade 9.Same
1.Asphalt 4.Wood Sh 7.Rolled	1.New/Modr 4.Obsolete 7.	SQFT (Footprint) 0
2.Metal 5.Slate 8.	2.Typical 5. 8.	Condition 0
3.Composit 6.Other 9.	3.Old Type 6. 9.None	1.Poor 4.Avg 7.V G
SF Masonry Trim 0	# Rooms 0	2.Fair 5.Avg+ 8.Exc
OPEN-3-CUSTOM 0	# Bedrooms 0	3.Avg- 6.Good 9.Same
OPEN-4-CUSTOM 0	# Full Baths 0	Phys. % Good 0%
Year Built 0	# Half Baths 0	Funct. % Good 100%
Year Remodeled 0	# Addn Fixtures 0	Functional Code 9 None
Foundation 0	# Fireplaces 0	1.Incomp 4. 7.
1.Concrete 4.Wood 7.N/A Cond		2.O-Built 5. 8.Other
2.C Block 5.Slab 8.		3.Damage 6. 9.None
3.Br/Stone 6.Piers 9.		Econ. % Good 100%
Basement 0		Economic Code None
1.1/4 Bmt 4.Full Bmt 7.		0.None 3.No Power 6.Bad Abut
2.1/2 Bmt 5.None 8.		1.Location 4.Generate 9.None
3.3/4 Bmt 6.N/A Cond 9.None		2.Encroach 5.SiteLimit 9.
Bsmt Gar # Cars 0		Entrance Code 0
Wet Basement 0		1.Interior 4.Vacant 7.
1.Dry 4.Dirt 7.		2.Refusal 5.Estimate 8.
2.Damp 5.Dirt 8.	3.Informed 6. 9.	
3.Wet 6. 9.	Information Code 0	
		1.Owner 4.Agent 7.
		2.Relative 5.Estimate 8.
		3.Tenant 6.Other 9.

Date Inspected

Additions, Outbuildings & Improvements

Type	Year	Units	Grade	Cond	Phys.	Funct.	Sound Value
					%	%	1.One Story Fram
					%	%	2.Two Story Fram
					%	%	3.Three Story Fr
					%	%	4.1 & 1/2 Story
					%	%	5.1 & 3/4 Story
					%	%	6.2 & 1/2 Story
					%	%	21.Open Frame Por
					%	%	22.Encl Frame Por
					%	%	23.Frame Garage
					%	%	24.Frame Shed
					%	%	25.Frame Bay Wind
					%	%	26.1SFr Overhang
					%	%	27.Unfin Basement
					%	%	28.Unfinished Att
					%	%	29.Finished Attic

FRASCONE, TERRI A
221 HUNTS MEADOW ROAD
PITTSTON ME 04345

B5074P101

Previous Owner
ROUILLARD LAUREL
221 HUNTS MEADOW ROAD

PITTSTON ME 04345
Sale Date: 11/10/2016

Inspection Witnessed By:

X Date

No./Date	Description	Date Insp.

Notes:
12/22/20 REV NAH ADJ SIDING TO ORG WOOD, ADD WD
AND SHED

Whitefield

Property Data			Assessment Record					
Neighborhood 54 HUNTS MEADOW RD			Year	Land	Buildings	Exempt	Total	
Tree Growth Year 0			2012	31,100	72,276	10,000	93,376	
X Coordinate 0			2013	35,650	72,276	0	107,926	
Y Coordinate 0			2014	35,650	72,276	0	107,926	
Zone/Land Use 11 Residential			2015	35,650	72,276	0	107,926	
Secondary Zone			2016	35,650	72,276	0	107,926	
Topography 2 Rolling			2017	35,650	72,276	0	107,926	
1.Level 4.Below St 7.			2018	35,650	72,276	0	107,926	
2.Rolling 5.Low 8.			2019	35,650	72,276	20,000	87,926	
3.Above St 6.Swampy 9.			2020	35,650	72,276	20,000	87,926	
Utilities 4 Drilled Well 6 Septic System			2021	35,650	72,276	25,000	82,926	
1.OutHouse 4.Dr Well 7.Holding/Ce			2022	35,650	73,541	24,500	84,691	
2.PblcWtr 5.Dug Well 8.LakeDraw			2023	35,650	73,541	23,000	86,191	
3.PblcSewr 6.Septic 9.None			2024	35,650	73,541	19,000	90,191	
Street 1 Paved			2025	77,000	147,900	25,000	199,900	
1.Paved 4.Proposed 7.R/W			Land Data					
2.Semi Imp 5.Private 8.								
3.Gravel 6. 9.None								
0								
0			Front Foot					
Sale Data			Type		Effective		Influence	
Sale Date 11/10/2016			Frontage		Depth		Factor Code	
Price 119,500			11.Base 100ft				%	
Sale Type 2 Land & Buildings			12.Delta Triangle				%	
1.Land 4.Mfg unit 7.			13.Nabla Triangle				%	
2.L & B 5.Other 8.			14.Sec 101to200ff				%	
3.Building 6. 9.			15.FF 201+Over				%	
Financing 9 Unknown			16.Regular Lot				%	
1.Convent 4.Seller 7.			17.Secondary Lot				%	
2.FHA/VA 5.Private 8.			18.Excess land				%	
3.Assumed 6.Cash 9.Unknown			19.Condominium				%	
Validity 1 Arms Length Sale			20.Miscellaneous				%	
1.Valid 4.Split 7.Changes			Fract. Acre		Square Feet		%	
2.Related 5.Partial 8.Other			21.Houselot (Fract		24		1.50 100 % 0	
3.Distress 6.Exempt 9.			22.Baselot (Fract		28		4.00 100 % 0	
Verified 5 Public Record			23.A				%	
1.Buyer 4.Agent 7.Family			Acres				%	
2.Seller 5.Pub Rec 8.Other			24.Houselot				%	
3.Lender 6.MLS 9.			25.Baselot				%	
			26.Frontage 1				%	
			27.Frontage 2				%	
			28.Rear Land 1 (n				%	
			29.Rear Land 2 (n				%	
			Total Acreage		5.50		%	
							1.Un-Buildable	
							2.Excess Frtg	
							3.Topography	
							4.Size/Shape	
							5.Access	
							6.Deed Restricti	
							7.OPEN SPACE	
							8.Code Restricti	
							9.Fract Share	
							Acres	
							30.Rear Land 3 (n	
							31.Rear Land 4 (a	
							32.Tillable/Pastu	
							33.Frm/OpnBlue/Cr	
							34.Softwood FL	
							35.Mixed Wood FL	
							36.Hardwood FL	
							37.Softwood TG	
							38.Mixed Wood TG	
							39.Hardwood TG	
							40.Wasteland/RP	
							41.G	
							42.Mobile Home Si	
							43.PublicWtr/Sept	
							44.PrivateWtr/Sept	
							46.Miscellaneous	
							47.River Frontage	

DURRELL, GENE A
DURRELL, TRACY
213 HUNTS MEADOW ROAD
PITTSTON ME 04345

B4704P207

Previous Owner
CURRY ROBERT A. & PHILLIS
213 HUNTS MEADOW ROAD

PITTSTON ME 04345
Sale Date: 8/26/2013

Previous Owner
ROUILLARD LAUREL
213 HUNTS MEADOW ROAD

PITTSTON ME 04345
Sale Date: 7/26/2010

Inspection Witnessed By:

X Date

No./Date	Description	Date Insp.

Notes:
12/22/20 REV NAH ADJ ROOF, ADD 1sFr & OP NPA

Whitefield

Property Data			Assessment Record																																																																																																																																																																																																													
Neighborhood 54 HUNTS MEADOW RD			Year	Land	Buildings	Exempt	Total																																																																																																																																																																																																									
Tree Growth Year 0			2012	30,970	198,906	0	229,876																																																																																																																																																																																																									
X Coordinate 0			2013	35,490	198,906	0	234,396																																																																																																																																																																																																									
Y Coordinate 0			2014	35,490	198,906	0	234,396																																																																																																																																																																																																									
Zone/Land Use 11 Residential			2015	35,490	198,906	0	234,396																																																																																																																																																																																																									
Secondary Zone			2016	35,490	198,906	0	234,396																																																																																																																																																																																																									
Topography 2 Rolling			2017	35,490	198,906	0	234,396																																																																																																																																																																																																									
1.Level 4.Below St 7.			2018	35,490	198,906	0	234,396																																																																																																																																																																																																									
2.Rolling 5.Low 8.			2019	35,490	198,906	0	234,396																																																																																																																																																																																																									
3.Above St 6.Swampy 9.			2020	35,490	198,906	0	234,396																																																																																																																																																																																																									
Utilities 4 Drilled Well 6 Septic System			2021	35,490	198,906	0	234,396																																																																																																																																																																																																									
1.OutHouse 4.Dr Well 7.Holding/Ce			2022	35,490	201,181	24,500	212,171																																																																																																																																																																																																									
2.PblcWtr 5.Dug Well 8.LakeDraw			2023	35,490	201,181	23,000	213,671																																																																																																																																																																																																									
3.PblcSewr 6.Septic 9.None			2024	35,490	201,181	19,000	217,671																																																																																																																																																																																																									
Street 1 Paved			2025	76,400	301,100	25,000	352,500																																																																																																																																																																																																									
1.Paved 4.Proposed 7.R/W			<table border="1"> <thead> <tr> <th colspan="2">Front Foot</th> <th colspan="2">Effective</th> <th colspan="2">Influence</th> <th rowspan="2">Influence Codes</th> </tr> <tr> <th>Type</th> <th>Frontage</th> <th>Depth</th> <th>Factor</th> <th>Code</th> </tr> </thead> <tbody> <tr><td>11.Base 100ft</td><td></td><td></td><td></td><td>%</td><td></td><td>1.Un-Buildable</td></tr> <tr><td>12.Delta Triangle</td><td></td><td></td><td></td><td>%</td><td></td><td>2.Excess Frtg</td></tr> <tr><td>13.Nabla Triangle</td><td></td><td></td><td></td><td>%</td><td></td><td>3.Topography</td></tr> <tr><td>14.Sec 101to200ff</td><td></td><td></td><td></td><td>%</td><td></td><td>4.Size/Shape</td></tr> <tr><td>15.FF 201+Over</td><td></td><td></td><td></td><td>%</td><td></td><td>5.Access</td></tr> <tr><td></td><td></td><td></td><td></td><td>%</td><td></td><td>6.Deed Restricti</td></tr> <tr><td></td><td></td><td></td><td></td><td>%</td><td></td><td>7.OPEN SPACE</td></tr> <tr><td></td><td></td><td></td><td></td><td>%</td><td></td><td>8.Code Restricti</td></tr> <tr><td></td><td></td><td></td><td></td><td>%</td><td></td><td>9.Fract Share</td></tr> <tr><td></td><td></td><td></td><td></td><td>%</td><td></td><td>Acres</td></tr> <tr><td></td><td></td><td></td><td></td><td>%</td><td></td><td>30.Rear Land 3 (n</td></tr> <tr><td></td><td></td><td></td><td></td><td>%</td><td></td><td>31.Rear Land 4 (a</td></tr> <tr><td></td><td></td><td></td><td></td><td>%</td><td></td><td>32.Tillable/Pastu</td></tr> <tr><td></td><td></td><td></td><td></td><td>%</td><td></td><td>33.Frm/OpnBlue/Cr</td></tr> <tr><td></td><td></td><td></td><td></td><td>%</td><td></td><td>34.Softwood FL</td></tr> <tr><td></td><td></td><td></td><td></td><td>%</td><td></td><td>35.Mixed Wood FL</td></tr> <tr><td></td><td></td><td></td><td></td><td>%</td><td></td><td>36.Hardwood FL</td></tr> <tr><td></td><td></td><td></td><td></td><td>%</td><td></td><td>37.Softwood TG</td></tr> <tr><td></td><td></td><td></td><td></td><td>%</td><td></td><td>38.Mixed Wood TG</td></tr> <tr><td></td><td></td><td></td><td></td><td>%</td><td></td><td>39.Hardwood TG</td></tr> <tr><td></td><td></td><td></td><td></td><td>%</td><td></td><td>40.Wasteland/RP</td></tr> <tr><td></td><td></td><td></td><td></td><td>%</td><td></td><td>41.G</td></tr> <tr><td></td><td></td><td></td><td></td><td>%</td><td></td><td>42.Mobile Home Si</td></tr> <tr><td></td><td></td><td></td><td></td><td>%</td><td></td><td>43.PublicWtr/Sept</td></tr> <tr><td></td><td></td><td></td><td></td><td>%</td><td></td><td>44.PrivateWtr/Sept</td></tr> <tr><td></td><td></td><td></td><td></td><td>%</td><td></td><td>46.Miscellaneous</td></tr> <tr><td></td><td></td><td></td><td></td><td>%</td><td></td><td>47.River Frontage</td></tr> </tbody> </table>					Front Foot		Effective		Influence		Influence Codes	Type	Frontage	Depth	Factor	Code	11.Base 100ft				%		1.Un-Buildable	12.Delta Triangle				%		2.Excess Frtg	13.Nabla Triangle				%		3.Topography	14.Sec 101to200ff				%		4.Size/Shape	15.FF 201+Over				%		5.Access					%		6.Deed Restricti					%		7.OPEN SPACE					%		8.Code Restricti					%		9.Fract Share					%		Acres					%		30.Rear Land 3 (n					%		31.Rear Land 4 (a					%		32.Tillable/Pastu					%		33.Frm/OpnBlue/Cr					%		34.Softwood FL					%		35.Mixed Wood FL					%		36.Hardwood FL					%		37.Softwood TG					%		38.Mixed Wood TG					%		39.Hardwood TG					%		40.Wasteland/RP					%		41.G					%		42.Mobile Home Si					%		43.PublicWtr/Sept					%		44.PrivateWtr/Sept					%		46.Miscellaneous					%		47.River Frontage
Front Foot		Effective						Influence		Influence Codes																																																																																																																																																																																																						
Type	Frontage	Depth						Factor	Code																																																																																																																																																																																																							
11.Base 100ft									%		1.Un-Buildable																																																																																																																																																																																																					
12.Delta Triangle				%		2.Excess Frtg																																																																																																																																																																																																										
13.Nabla Triangle				%		3.Topography																																																																																																																																																																																																										
14.Sec 101to200ff				%		4.Size/Shape																																																																																																																																																																																																										
15.FF 201+Over				%		5.Access																																																																																																																																																																																																										
				%		6.Deed Restricti																																																																																																																																																																																																										
				%		7.OPEN SPACE																																																																																																																																																																																																										
				%		8.Code Restricti																																																																																																																																																																																																										
				%		9.Fract Share																																																																																																																																																																																																										
				%		Acres																																																																																																																																																																																																										
				%		30.Rear Land 3 (n																																																																																																																																																																																																										
				%		31.Rear Land 4 (a																																																																																																																																																																																																										
				%		32.Tillable/Pastu																																																																																																																																																																																																										
				%		33.Frm/OpnBlue/Cr																																																																																																																																																																																																										
				%		34.Softwood FL																																																																																																																																																																																																										
				%		35.Mixed Wood FL																																																																																																																																																																																																										
				%		36.Hardwood FL																																																																																																																																																																																																										
				%		37.Softwood TG																																																																																																																																																																																																										
				%		38.Mixed Wood TG																																																																																																																																																																																																										
				%		39.Hardwood TG																																																																																																																																																																																																										
				%		40.Wasteland/RP																																																																																																																																																																																																										
				%		41.G																																																																																																																																																																																																										
				%		42.Mobile Home Si																																																																																																																																																																																																										
				%		43.PublicWtr/Sept																																																																																																																																																																																																										
				%		44.PrivateWtr/Sept																																																																																																																																																																																																										
				%		46.Miscellaneous																																																																																																																																																																																																										
				%		47.River Frontage																																																																																																																																																																																																										
1.Paved 4.Proposed 7.R/W			Land Data																																																																																																																																																																																																													
2.Semi Imp 5.Private 8.			Front Foot																																																																																																																																																																																																													
3.Gravel 6. 9.None			Type																																																																																																																																																																																																													
0			Effective																																																																																																																																																																																																													
0			Frontage																																																																																																																																																																																																													
Sale Data			Depth																																																																																																																																																																																																													
Sale Date 8/26/2013			Influence																																																																																																																																																																																																													
Price 8,200			Factor																																																																																																																																																																																																													
Sale Type 2 Land & Buildings			Code																																																																																																																																																																																																													
1.Land 4.Mfg unit 7.			Square Foot																																																																																																																																																																																																													
2.L & B 5.Other 8.			16.Regular Lot																																																																																																																																																																																																													
3.Building 6. 9.			17.Secondary Lot																																																																																																																																																																																																													
Financing 9 Unknown			18.Excess land																																																																																																																																																																																																													
1.Convent 4.Seller 7.			19.Condominium																																																																																																																																																																																																													
2.FHA/VA 5.Private 8.			20.Miscellaneous																																																																																																																																																																																																													
3.Assumed 6.Cash 9.Unknown			Square Foot																																																																																																																																																																																																													
Validity 8 Other Non Valid			16.Regular Lot																																																																																																																																																																																																													
1.Valid 4.Split 7.Changes			17.Secondary Lot																																																																																																																																																																																																													
2.Related 5.Partial 8.Other			18.Excess land																																																																																																																																																																																																													
3.Distress 6.Exempt 9.			19.Condominium																																																																																																																																																																																																													
Verified 5 Public Record			20.Miscellaneous																																																																																																																																																																																																													
1.Buyer 4.Agent 7.Family			Fract. Acre																																																																																																																																																																																																													
2.Seller 5.Pub Rec 8.Other			21.Houselot (Frac																																																																																																																																																																																																													
3.Lender 6.MLS 9.			22.Baselot (Fract																																																																																																																																																																																																													
			23.A																																																																																																																																																																																																													
			Acres																																																																																																																																																																																																													
			24.Houselot																																																																																																																																																																																																													
			25.Baselot																																																																																																																																																																																																													
			26.Frontage 1																																																																																																																																																																																																													
			27.Frontage 2																																																																																																																																																																																																													
			28.Rear Land 1 (n																																																																																																																																																																																																													
			29.Rear Land 2 (n																																																																																																																																																																																																													
			Total Acreage 5.30																																																																																																																																																																																																													

Whitefield

Map Lot 006-021-2

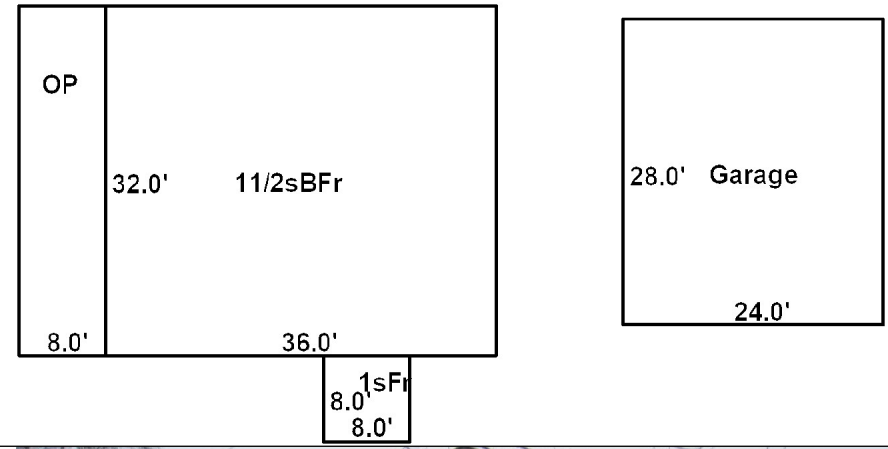
Account 1684

Location 213 SOUTH HUNTS MEADOW ROAD

Card 1 Of 1 10/24/2024

Building Style	1 Conventional			SF Bsmt Living	0			Layout	1 Typical		
1.Conv.	5.Garrison	9.Other		Fin Bsmt Grade	0 0			1.Typical	4.	7.	
2.Ranch	6.Split	10.Conv		BASEMENT FLOOR 0			2.Inadeq	5.	8.		
3.R Ranch	7.Contemp	11.NEEDS R		Heat Type	100% 11 Monitor Type			3.Horrid	6.	9.	
4.Cape	8.Log	12.Camp		0.No Heat	4.Radiant Heating	8.Fi/Wall	Attic 9 None				
Dwelling Units 1				1.HWBB	5.FWA	9.No Heat	1.1/4 Fin	4.Full Fin	7.		
Other Units 0				2.HWCI	6.GravWA	10.Rad/BB	2.1/2 Fin	5.Fi/Stair	8.		
Stories 4 One & 1/2 Story				3.H Pump	7.Electric	11.Monitor	3.3/4 Fin	6.	9.None		
1.1	4.1.5	7.3.5		Cool Type 0% 9 None			Insulation 1 Full				
2.2	5.1.75	8.4		1.Refrig	4.W&C Air	7.	1.Full	4.Minimal	7.		
3.3	6.2.5	9.1.25		2.Evapor	5.Radheat	8.	2.Heavy	5.Partial	8.		
Exterior Walls 2 Vinyl/Aluminum				3.H Pump	6.	9.None	3.Capped	6.	9.None		
0.	4.Asbestos	8.Concrete		Kitchen Style 2 Typical			Unfinished % 0%				
1.Wood	5.Stucco	9.Other		1.New/Remo	4.Obsolete	7.	Grade & Factor 3 Average 100%				
2.Vin/Al	6.Brick	10.Wd Shgl		2.Typical	5.	8.	1.E Grade	4.B Grade	7.AAA Grad		
3.Compos.	7.Stone	11.Masonit		3.Old Type	6.	9.None	2.D Grade	5.A Grade	8.SC Grade		
Roof Surface 2 Sheet Metal				Bath(s) Style 2 Typical Bath(s)			SQFT (Footprint) 1152				
1.Asphalt	4.Wood Sh	7.Rolled		1.New/Modr	4.Obsolete	7.	Condition 5 Above Average				
2.Metal	5.Slate	8.		2.Typical	5.	8.	1.Poor	4.Avg	7.V G		
3.Composit	6.Other	9.		3.Old Type	6.	9.None	2.Fair	5.Avg+	8.Exc		
SF Masonry Trim 0				# Rooms 4			3.Avg- 6.Good 9.Same				
OPEN-3-CUSTOM 0				# Bedrooms 2			Phys. % Good 0%				
OPEN-4-CUSTOM 0				# Full Baths 2			Funct. % Good 100%				
Year Built 2002				# Half Baths 0			Functional Code 9 None				
Year Remodeled 0				# Addn Fixtures 1			1.Incomp 4. 7.				
Foundation 1 Concrete				# Fireplaces 0			2.O-Built 5. 8.Other				
1.Concrete	4.Wood	7.N/A Cond					3.Damage 6. 9.None				
2.C Block	5.Slab	8.	Econ. % Good 100%								
3.Br/Stone	6.Piers	9.	Economic Code None								
Basement 4 Full Basement							0.None 3.No Power 6.Bad Abut				
1.1/4 Bmt	4.Full Bmt	7.	1.Location 4.Generate 9.None								
2.1/2 Bmt	5.None	8.	2.Encroach 5.SiteLimit 9.								
3.3/4 Bmt	6.N/A Cond	9.None					Entrance Code 1 Interior Inspect				
Bsmt Gar # Cars 0							1.Interior 4.Vacant 7.				
Wet Basement 1 Dry Basement							2.Refusal 5.Estimate 8.				
1.Dry	4.Dirt	7.					3.Informed 6. 9.				
2.Damp	5.Dirt	8.	Information Code 1 Owner								
3.Wet	6.	9.	1.Owner 4.Agent 7.								
							2.Relative 5.Estimate 8.				
							3.Tenant 6.Other 9.				

Shed
10.0'
8.0'



Date Inspected

Additions, Outbuildings & Improvements

Type	Year	Units	Grade	Cond	Phys.	Funct.	Sound Value
21 Open Frame	2002	256	3 100	4	0 %	100 %	
1 One Story Frame	2002	64	3 100	4	0 %	100 %	
23 Frame Garage	2006	672	3 100	4	0 %	100 %	
24 Frame Shed	0				%	%	500
					%	%	
					%	%	
					%	%	
					%	%	
					%	%	
					%	%	
					%	%	



- 1.One Story Fram
- 2.Two Story Fram
- 3.Three Story Fr
- 4.1 & 1/2 Story
- 5.1 & 3/4 Story
- 6.2 & 1/2 Story
- 21.Open Frame Por
- 22.Encl Frame Por
- 23.Frame Garage
- 24.Frame Shed
- 25.Frame Bay Wind
- 26.1SFr Overhang
- 27.Unfin Basement
- 28.Unfinished Att
- 29.Finished Attic

PISACANO, WILLIAM J
 PISACANO, SHERRY G
 211 HUNTS MEADOW ROAD
 PITTSTON ME 04345

B6065P148

Previous Owner
 WINDROSE DEVELOPMENT LLC
 PO BOX 386

BOOTHBAY HARBOR ME 04538
 Sale Date: 12/06/2023

Previous Owner
 RIDEOUT, RICHARD G
 211 HUNTS MEADOW ROAD

PITTSTON ME 04345
 Sale Date: 6/30/2023

Property Data		
Neighborhood	54 HUNTS MEADOW RD	
Tree Growth Year	0	
X Coordinate	0	
Y Coordinate	0	
Zone/Land Use	11 Residential	
Secondary Zone		
Topography	2 Rolling	
1.Level	4.Below St	7.
2.Rolling	5.Low	8.
3.Above St	6.Swampy	9.
Utilities	4 Drilled Well 6 Septic System	
1.OutHouse	4.Dr Well	7.Holding/Ce
2.PblcWtr	5.Dug Well	8.LakeDraw
3.PblcSewr	6.Septic	9.None
Street	1 Paved	
1.Paved	4.Proposed	7.R/W
2.Semi Imp	5.Private	8.
3.Gravel	6.	9.None

Assessment Record				
Year	Land	Buildings	Exempt	Total
2012	20,840	0	0	20,840
2013	25,330	0	0	25,330
2014	25,330	0	0	25,330
2015	25,330	0	0	25,330
2016	7,580	0	0	7,580
2017	7,580	0	0	7,580
2018	7,580	0	0	7,580
2019	7,580	0	0	7,580
2020	7,580	0	0	7,580
2021	7,580	10,226	0	17,806
2022	7,580	10,226	0	17,806
2023	7,580	10,226	0	17,806
2024	7,580	0	0	7,580
2025	15,200	0	0	15,200

Inspection Witnessed By:

X	Date

No./Date	Description	Date Insp.

Sale Data		
Sale Date	12/06/2023	
Price	8,000	
Sale Type	1 Land Only	
1.Land	4.Mfg unit	7.
2.L & B	5.Other	8.
3.Building	6.	9.
Financing	9 Unknown	
1.Convent	4.Seller	7.
2.FHA/VA	5.Private	8.
3.Assumed	6.Cash	9.Unknown
Validity	8 Other Non Valid	
1.Valid	4.Split	7.Changes
2.Related	5.Partial	8.Other
3.Distress	6.Exempt	9.
Verified	5 Public Record	
1.Buyer	4.Agent	7.Family
2.Seller	5.Pub Rec	8.Other
3.Lender	6.MLS	9.

Land Data						
Front Foot	Type	Effective		Influence		Influence Codes
		Frontage	Depth	Factor	Code	
11.Base 100ft				%		1.Un-Buildable
12.Delta Triangle				%		2.Excess Frtg
13.Nabla Triangle				%		3.Topography
14.Sec 101to200ff				%		4.Size/Shape
15.FF 201+Over				%		5.Access
				%		6.Deed Restricti
				%		7.OPEN SPACE
				%		8.Code Restricti
				%		9.Fract Share
Square Foot		Square Feet				Acres
16.Regular Lot				%		30.Rear Land 3 (n
17.Secondary Lot				%		31.Rear Land 4 (a
18.Excess land				%		32.Tillable/Pastu
19.Condominium				%		33.Frm/OpnBlue/Cr
20.Miscellaneous				%		34.Softwood FL
				%		35.Mixed Wood FL
				%		36.Hardwood FL
				%		37.Softwood TG
				%		38.Mixed Wood TG
				%		39.Hardwood TG
				%		40.Wasteland/RP
				%		41.G
				%		42.Mobile Home Si
				%		43.PublicWtr/Sept
				%		44.PrivateWtr/Sept
				%		46.Miscellaneous
				%		47.River Frontage
Total Acreage				5.10		


Whitefield

Map Lot 006-021-3

Account 1685

Location 211 SOUTH HUNTS MEADOW ROAD

Card 1 Of 1 10/24/2024

Building Style 0	SF Bsmt Living 0	Layout 0
1.Conv. 5.Garrison 9.Other	Fin Bsmt Grade 0 0	1.Typical 4. 7.
2.Ranch 6.Split 10.Conv	BASEMENT FLOOR 0	2.Inadeq 5. 8.
3.R Ranch 7.Contemp 11.NEEDS R	Heat Type 100% 0 No Heat	3.Horrid 6. 9.
4.Cape 8.Log 12.Camp	0.No Heat 4.Radiant 8.Fi/Wall	Attic 0
Dwelling Units 0	1.HWBB 5.FWA 9.No Heat	1.1/4 Fin 4.Full Fin 7.
Other Units 0	2.HWCI 6.GravWA 10.Rad/BB	2.1/2 Fin 5.Fi/Stair 8.
Stories 0	3.H Pump 7.Electric 11.Monitor	3.3/4 Fin 6. 9.None
1.1 4.1.5 7.3.5	Cool Type 0% 9 None	Insulation 0
2.2 5.1.75 8.4	1.Refrig 4.W&C Air 7.	1.Full 4.Minimal 7.
3.3 6.2.5 9.1.25	2.Evapor 5.Radheat 8.	2.Heavy 5.Partial 8.
Exterior Walls 0	3.H Pump 6. 9.None	3.Capped 6. 9.None
0. 4.Asbestos 8.Concrete	Kitchen Style 0	Unfinished % 0%
1.Wood 5.Stucco 9.Other	1.New/Remo 4.Obsolete 7.	Grade & Factor 0 0%
2.Vin/Al 6.Brick 10.Wd Shgl	2.Typical 5. 8.	1.E Grade 4.B Grade 7.AAA Grad
3.Compos. 7.Stone 11.Masonit	3.Old Type 6. 9.None	2.D Grade 5.A Grade 8.SC Grade
Roof Surface 0	Bath(s) Style 0	3.C Grade 6.AA Grade 9.Same
1.Asphalt 4.Wood Sh 7.Rolled	1.New/Modr 4.Obsolete 7.	SQFT (Footprint) 0
2.Metal 5.Slate 8.	2.Typical 5. 8.	Condition 0
3.Composit 6.Other 9.	3.Old Type 6. 9.None	1.Poor 4.Avg 7.V G
SF Masonry Trim 0	# Rooms 0	2.Fair 5.Avg+ 8.Exc
OPEN-3-CUSTOM 0	# Bedrooms 0	3.Avg- 6.Good 9.Same
OPEN-4-CUSTOM 0	# Full Baths 0	Phys. % Good 0%
Year Built 0	# Half Baths 0	Funct. % Good 100%
Year Remodeled 0	# Addn Fixtures 0	Functional Code 9 None
Foundation 0	# Fireplaces 0	1.Incomp 4. 7.
1.Concrete 4.Wood 7.N/A Cond		2.O-Built 5. 8.Other
2.C Block 5.Slab 8.		3.Damage 6. 9.None
3.Br/Stone 6.Piers 9.		Econ. % Good 100%
Basement 0		Economic Code None
1.1/4 Bmt 4.Full Bmt 7.		0.None 3.No Power 6.Bad Abut
2.1/2 Bmt 5.None 8.		1.Location 4.Generate 9.None
3.3/4 Bmt 6.N/A Cond 9.None		2.Encroach 5.SiteLimit 9.
Bsmt Gar # Cars 0		Entrance Code 4 Unoccupied
Wet Basement 0		1.Interior 4.Vacant 7.
1.Dry 4.Dirt 7.		2.Refusal 5.Estimate 8.
2.Damp 5.Dirt 8.	3.Informed 6. 9.	
3.Wet 6. 9.	Information Code 4 Agent	
	1.Owner 4.Agent 7.	
	2.Relative 5.Estimate 8.	
	3.Tenant 6.Other 9.	

Date Inspected

Additions, Outbuildings & Improvements

Type	Year	Units	Grade	Cond	Phys.	Funct.	Sound Value
					%	%	1.One Story Fram
					%	%	2.Two Story Fram
					%	%	3.Three Story Fr
					%	%	4.1 & 1/2 Story
					%	%	5.1 & 3/4 Story
					%	%	6.2 & 1/2 Story
					%	%	21.Open Frame Por
					%	%	22.Encl Frame Por
					%	%	23.Frame Garage
					%	%	24.Frame Shed
					%	%	25.Frame Bay Wind
					%	%	26.1SFr Overhang
					%	%	27.Unfin Basement
					%	%	28.Unfinished Att
					%	%	29.Finished Attic

VOGEL, EMILY ANN
VOGEL, MATTHEW PHILIP
205 HUNTS MEADOW ROAD
PITTSTON ME 04345

B5315P100

Previous Owner
ROBERTS THOMAS A. JR. & WENDY M.
205 HUNTS MEADOW ROAD

PITTSTON ME 04345
Sale Date: 10/15/2018

Previous Owner
ROBERTS THOMAS A. JR.
RR 5, BOX 1200

GARDINER ME 04345
Sale Date: 8/08/2005

Inspection Witnessed By:

X	Date
No./Date	Description
	Date Insp.

Notes:
'17- ASSESS AS REAR LAND ONLY (REMOVE 1.5 AC BASELOT). THE BASELOTS FOR ALL OF THESE "SUB-LOTS" ARE LOCATED IN PITTSTON.

Whitefield

Property Data			Assessment Record						
Neighborhood 54 HUNTS MEADOW RD			Year	Land	Buildings	Exempt	Total		
Tree Growth Year 0			2012	20,645	0	0	20,645		
X Coordinate 0			2013	24,950	0	0	24,950		
Y Coordinate 0			2014	24,950	0	0	24,950		
Zone/Land Use 11 Residential			2015	24,950	0	0	24,950		
Secondary Zone			2016	24,950	0	0	24,950		
Topography 2 Rolling			2017	24,950	0	0	24,950		
1.Level 4.Below St 7.			2018	7,200	0	0	7,200		
2.Rolling 5.Low 8.			2019	7,200	0	0	7,200		
3.Above St 6.Swampy 9.			2020	7,200	0	0	7,200		
Utilities			2021	7,200	0	0	7,200		
1.OutHouse 4.Dr Well 7.Holding/Ce			2022	7,200	0	0	7,200		
2.PblcWtr 5.Dug Well 8.LakeDraw			2023	7,200	0	0	7,200		
3.PblcSewr 6.Septic 9.None			2024	7,200	0	0	7,200		
Street 9 None			2025	14,400	0	0	14,400		
1.Paved 4.Proposed 7.R/W			Land Data						
2.Semi Imp 5.Private 8.									
3.Gravel 6. 9.None			Front Foot	Type	Effective		Influence		Influence Codes
0			11.Base 100ft		Frontage	Depth	Factor	Code	
0			12.Delta Triangle				%		1.Un-Buildable
Sale Data			13.Nabla Triangle				%		2.Excess Frtg
Sale Date 10/15/2018			14.Sec 101to200ff				%		3.Topography
Price 7,200			15.FF 201+Over				%		4.Size/Shape
Sale Type 1 Land Only			Square Foot		Square Feet				5.Access
1.Land 4.Mfg unit 7.			16.Regular Lot				%		6.Deed Restricti
2.L & B 5.Other 8.			17.Secondary Lot				%		7.OPEN SPACE
3.Building 6. 9.			18.Excess land				%		8.Code Restricti
Financing 9 Unknown			19.Condominium				%		9.Fract Share
1.Convent 4.Seller 7.			20.Miscellaneous				%		Acres
2.FHA/VA 5.Private 8.			Fract. Acre		Acres/Sites				30.Rear Land 3 (n
3.Assumed 6.Cash 9.Unknown			21.Houselot (Frac	28	4.80	100	%	0	31.Rear Land 4 (a
Validity 1 Arms Length Sale			22.Baselot (Fract				%		32.Tillable/Pastu
1.Valid 4.Split 7.Changes			23.A				%		33.Frm/OpnBlue/Cr
2.Related 5.Partial 8.Other			Acres				%		34.Softwood FL
3.Distress 6.Exempt 9.			24.Houselot				%		35.Mixed Wood FL
Verified 5 Public Record			25.Baselot				%		36.Hardwood FL
1.Buyer 4.Agent 7.Family			26.Frontage 1				%		37.Softwood TG
2.Seller 5.Pub Rec 8.Other			27.Frontage 2				%		38.Mixed Wood TG
3.Lender 6.MLS 9.			28.Rear Land 1 (n	Total Acreage		4.80			39.Hardwood TG
			29.Rear Land 2 (n						40.Wasteland/RP
									41.G
									42.Mobile Home Si
									43.PublicWtr/Sept
									44.PrivateWtr/Sep
									46.Miscellaneous
									47.River Frontage

Whitefield

Map Lot 006-021-4

Account 1686

Location SOUTH HUNTS MEADOW ROAD

Card 1

Of 1

10/24/2024

Building Style	SF Bsmt Living	Layout
1.Conv. 5.Garrison 9.Other	Fin Bsmt Grade	1.Typical 4. 7.
2.Ranch 6.Split 10.Conv	BASEMENT FLOOR	2.Inadeq 5. 8.
3.R Ranch 7.Contemp 11.NEEDS R	Heat Type 100%	3.Horrid 6. 9.
4.Cape 8.Log 12.Camp	0.No Heat 4.Radiant 8.Fi/Wall	Attic
Dwelling Units	1.HWBB 5.FWA 9.No Heat	1.1/4 Fin 4.Full Fin 7.
Other Units	2.HWCI 6.GravWA 10.Rad/BB	2.1/2 Fin 5.Fi/Stair 8.
Stories	3.H Pump 7.Electric 11.Monitor	3.3/4 Fin 6. 9.None
1.1 4.1.5 7.3.5	Cool Type 0%	Insulation
2.2 5.1.75 8.4	1.Refrig 4.W&C Air 7.	1.Full 4.Minimal 7.
3.3 6.2.5 9.1.25	2.Evapor 5.Radheat 8.	2.Heavy 5.Partial 8.
Exterior Walls	3.H Pump 6. 9.None	3.Capped 6. 9.None
0. 4.Asbestos 8.Concrete	Kitchen Style	Unfinished %
1.Wood 5.Stucco 9.Other	1.New/Remo 4.Obsolete 7.	Grade & Factor
2.Vin/Al 6.Brick 10.Wd Shgl	2.Typical 5. 8.	1.E Grade 4.B Grade 7.AAA Grad
3.Compos. 7.Stone 11.Masonit	3.Old Type 6. 9.None	2.D Grade 5.A Grade 8.SC Grade
Roof Surface	Bath(s) Style	3.C Grade 6.AA Grade 9.Same
1.Asphalt 4.Wood Sh 7.Rolled	1.New/Modr 4.Obsolete 7.	SQFT (Footprint)
2.Metal 5.Slate 8.	2.Typical 5. 8.	Condition
3.Composit 6.Other 9.	3.Old Type 6. 9.None	1.Poor 4.Avg 7.V G
SF Masonry Trim	# Rooms	2.Fair 5.Avg+ 8.Exc
OPEN-3-CUSTOM	# Bedrooms	3.Avg- 6.Good 9.Same
OPEN-4-CUSTOM	# Full Baths	Phys. % Good
Year Built	# Half Baths	Funct. % Good
Year Remodeled	# Addn Fixtures	Functional Code
Foundation	# Fireplaces	1.Incomp 4. 7.
1.Concrete 4.Wood 7.N/A Cond		2.O-Built 5. 8.Other
2.C Block 5.Slab 8.		3.Damage 6. 9.None
3.Br/Stone 6.Piers 9.		Econ. % Good
Basement		Economic Code
1.1/4 Bmt 4.Full Bmt 7.		0.None 3.No Power 6.Bad Abut
2.1/2 Bmt 5.None 8.		1.Location 4.Generate 9.None
3.3/4 Bmt 6.N/A Cond 9.None		2.Encroach 5.SiteLimit 9.
Bsmt Gar # Cars		Entrance Code 0
Wet Basement		1.Interior 4.Vacant 7.
1.Dry 4.Dirt 7.		2.Refusal 5.Estimate 8.
2.Damp 5.Dirt 8.	3.Informed 6. 9.	
3.Wet 6. 9.	Information Code 0	
	1.Owner 4.Agent 7.	
	2.Relative 5.Estimate 8.	
	3.Tenant 6.Other 9.	

Date Inspected

Additions, Outbuildings & Improvements

Type	Year	Units	Grade	Cond	Phys.	Funct.	Sound Value
					%	%	1.One Story Fram
					%	%	2.Two Story Fram
					%	%	3.Three Story Fr
					%	%	4.1 & 1/2 Story
					%	%	5.1 & 3/4 Story
					%	%	6.2 & 1/2 Story
					%	%	21.Open Frame Por
					%	%	22.Encl Frame Por
					%	%	23.Frame Garage
					%	%	24.Frame Shed
					%	%	25.Frame Bay Wind
					%	%	26.1SFr Overhang
					%	%	27.Unfin Basement
					%	%	28.Unfinished Att
					%	%	29.Finished Attic

DONALD, LARRY
DONALD, DIANE
30650 EPIPANEIA WAY
WINCHESTER CA 92596

B6044P68

Previous Owner
MARSTON, KALEB
190 HUNTS MEADOW ROAD

PITTSTON ME 04345
Sale Date: 9/28/2023

Previous Owner
WILLIAMS RENAY
195 HUNTS MEADOW ROAD

PITTSTON ME 04345
Sale Date: 5/30/2017

Previous Owner
CHANDLER AARON & HEIDI GOULETTE
195 HUNTS MEADOW ROAD

PITTSTON ME 04345
Sale Date: 5/30/2014

Inspection Witnessed By:

X	Date
No./Date	Description
	Date Insp.

Notes:
'17- ASSESS AS REAR LAND ONLY (REMOVE 1.5 AC BASELOT). THE BASELOTS FOR ALL OF THESE "SUB-LOTS" ARE LOCATED IN PITTSTON.

Whitefield

Property Data			Assessment Record						
Neighborhood 54 HUNTS MEADOW RD			Year	Land	Buildings	Exempt	Total		
Tree Growth Year 0			2012	20,515	0	0	20,515		
X Coordinate 0			2013	24,650	0	0	24,650		
Y Coordinate 0			2014	24,650	0	0	24,650		
Zone/Land Use 11 Residential			2015	24,650	0	0	24,650		
Secondary Zone			2016	24,650	0	0	24,650		
Topography 1 Level			2017	24,650	0	0	24,650		
1.Level 4.Below St 7.			2018	6,900	0	0	6,900		
2.Rolling 5.Low 8.			2019	6,900	0	0	6,900		
3.Above St 6.Swampy 9.			2020	6,900	0	0	6,900		
Utilities			2021	6,900	0	0	6,900		
1.OutHouse 4.Dr Well 7.Holding/Ce			2022	6,900	0	0	6,900		
2.PblcWtr 5.Dug Well 8.LakeDraw			2023	6,900	0	0	6,900		
3.PblcSewr 6.Septic 9.None			2024	6,900	0	0	6,900		
Street 9 None			2025	13,800	0	0	13,800		
1.Paved 4.Proposed 7.R/W			Land Data						
2.Semi Imp 5.Private 8.									
3.Gravel 6. 9.None			Front Foot	Type	Effective		Influence		Influence Codes
0			11.Base 100ft		Frontage	Depth	Factor	Code	
0			12.Delta Triangle				%		1.Un-Buildable
Sale Data			13.Nabla Triangle				%		2.Excess Frtg
Sale Date 9/28/2023			14.Sec 101to200ff				%		3.Topography
Price 150,000			15.FF 201+Over				%		4.Size/Shape
Sale Type 1 Land Only			Square Foot		Square Feet				5.Access
1.Land 4.Mfg unit 7.			16.Regular Lot				%		6.Deed Restricti
2.L & B 5.Other 8.			17.Secondary Lot				%		7.OPEN SPACE
3.Building 6. 9.			18.Excess land				%		8.Code Restricti
Financing 9 Unknown			19.Condominium				%		9.Fract Share
1.Convent 4.Seller 7.			20.Miscellaneous				%		Acres
2.FHA/VA 5.Private 8.			Fract. Acre		Acreege/Sites				30.Rear Land 3 (n
3.Assumed 6.Cash 9.Unknown			21.Houselot (Frac	28	4.60	100	%	0	31.Rear Land 4 (a
Validity 8 Other Non Valid			22.Baselot (Fract				%		32.Tillable/Pastu
1.Valid 4.Split 7.Changes			23.A				%		33.Frm/OpnBlue/Cr
2.Related 5.Partial 8.Other			Acres				%		34.Softwood FL
3.Distress 6.Exempt 9.			24.Houselot				%		35.Mixed Wood FL
Verified 5 Public Record			25.Baselot				%		36.Hardwood FL
1.Buyer 4.Agent 7.Family			26.Frontage 1				%		37.Softwood TG
2.Seller 5.Pub Rec 8.Other			27.Frontage 2				%		38.Mixed Wood TG
3.Lender 6.MLS 9.			28.Rear Land 1 (n	Total Acreage		4.60			39.Hardwood TG
			29.Rear Land 2 (n						40.Wasteland/RP
									41.G
									42.Mobile Home Si
									43.PublicWtr/Sept
									44.PrivateWtr/Sep
									46.Miscellaneous
									47.River Frontage


Whitefield

Map Lot 006-021-5

Account 1687

Location SOUTH HUNTS MEADOW ROAD

Card 1 Of 1 10/24/2024

Building Style 0	SF Bsmt Living 0	Layout 0
1.Conv. 5.Garrison 9.Other	Fin Bsmt Grade 0 0	1.Typical 4. 7.
2.Ranch 6.Split 10.Conv	BASEMENT FLOOR 0	2.Inadeq 5. 8.
3.R Ranch 7.Contemp 11.NEEDS R	Heat Type 100% 0 No Heat	3.Horrid 6. 9.
4.Cape 8.Log 12.Camp	0.No Heat 4.Radiant 8.Fi/Wall	Attic 0
Dwelling Units 0	1.HWBB 5.FWA 9.No Heat	1.1/4 Fin 4.Full Fin 7.
Other Units 0	2.HWCI 6.GravWA 10.Rad/BB	2.1/2 Fin 5.Fi/Stair 8.
Stories 0	3.H Pump 7.Electric 11.Monitor	3.3/4 Fin 6. 9.None
1.1 4.1.5 7.3.5	Cool Type 0% 9 None	Insulation 0
2.2 5.1.75 8.4	1.Refrig 4.W&C Air 7.	1.Full 4.Minimal 7.
3.3 6.2.5 9.1.25	2.Evapor 5.Radheat 8.	2.Heavy 5.Partial 8.
Exterior Walls 0	3.H Pump 6. 9.None	3.Capped 6. 9.None
0. 4.Asbestos 8.Concrete	Kitchen Style 0	Unfinished % 0%
1.Wood 5.Stucco 9.Other	1.New/Remo 4.Obsolete 7.	Grade & Factor 0 0%
2.Vin/Al 6.Brick 10.Wd Shgl	2.Typical 5. 8.	1.E Grade 4.B Grade 7.AAA Grad
3.Compos. 7.Stone 11.Masonit	3.Old Type 6. 9.None	2.D Grade 5.A Grade 8.SC Grade
Roof Surface 0	Bath(s) Style 0	3.C Grade 6.AA Grade 9.Same
1.Asphalt 4.Wood Sh 7.Rolled	1.New/Modr 4.Obsolete 7.	SQFT (Footprint) 0
2.Metal 5.Slate 8.	2.Typical 5. 8.	Condition 0
3.Composit 6.Other 9.	3.Old Type 6. 9.None	1.Poor 4.Avg 7.V G
SF Masonry Trim 0	# Rooms 0	2.Fair 5.Avg+ 8.Exc
OPEN-3-CUSTOM 0	# Bedrooms 0	3.Avg- 6.Good 9.Same
OPEN-4-CUSTOM 0	# Full Baths 0	Phys. % Good 0%
Year Built 0	# Half Baths 0	Funct. % Good 100%
Year Remodeled 0	# Addn Fixtures 0	Functional Code 9 None
Foundation 0	# Fireplaces 0	1.Incomp 4. 7.
1.Concrete 4.Wood 7.N/A Cond		2.O-Built 5. 8.Other
2.C Block 5.Slab 8.		3.Damage 6. 9.None
3.Br/Stone 6.Piers 9.		Econ. % Good 100%
Basement 0		Economic Code None
1.1/4 Bmt 4.Full Bmt 7.		0.None 3.No Power 6.Bad Abut
2.1/2 Bmt 5.None 8.		1.Location 4.Generate 9.None
3.3/4 Bmt 6.N/A Cond 9.None		2.Encroach 5.SiteLimt 9.
Bsmt Gar # Cars 0		Entrance Code 0
Wet Basement 0		1.Interior 4.Vacant 7.
1.Dry 4.Dirt 7.		2.Refusal 5.Estimate 8.
2.Damp 5.Dirt 8.	3.Informed 6. 9.	
3.Wet 6. 9.	Information Code 0	
	1.Owner 4.Agent 7.	
	2.Relative 5.Estimate 8.	
	3.Tenant 6.Other 9.	

Date Inspected

Additions, Outbuildings & Improvements

Type	Year	Units	Grade	Cond	Phys.	Funct.	Sound Value
					%	%	1.One Story Fram
					%	%	2.Two Story Fram
					%	%	3.Three Story Fr
					%	%	4.1 & 1/2 Story
					%	%	5.1 & 3/4 Story
					%	%	6.2 & 1/2 Story
					%	%	21.Open Frame Por
					%	%	22.Encl Frame Por
					%	%	23.Frame Garage
					%	%	24.Frame Shed
					%	%	25.Frame Bay Wind
					%	%	26.1SFr Overhang
					%	%	27.Unfin Basement
					%	%	28.Unfinished Att
					%	%	29.Finished Attic

MARSTON, ROBERT
MARSTON, MARY
183 HUNTS MEADOW ROAD
PITTSTON ME 04345

B2869P179

Inspection Witnessed By:

X Date

No./Date	Description	Date Insp.

Notes:

Whitefield

Property Data			Assessment Record						
Neighborhood 54 HUNTS MEADOW RD			Year	Land	Buildings	Exempt	Total		
Tree Growth Year 0			2012	20,320	0	0	20,320		
X Coordinate 0			2013	24,200	0	0	24,200		
Y Coordinate 0			2014	24,200	0	0	24,200		
Zone/Land Use 11 Residential			2015	24,200	0	0	24,200		
Secondary Zone			2016	6,450	0	0	6,450		
Topography 2 Rolling			2017	6,450	0	0	6,450		
1.Level 4.Below St 7.			2018	6,450	0	0	6,450		
2.Rolling 5.Low 8.			2019	6,450	0	0	6,450		
3.Above St 6.Swampy 9.			2020	6,450	0	0	6,450		
Utilities			2021	6,450	0	0	6,450		
1.OutHouse 4.Dr Well 7.Holding/Ce			2022	6,450	0	0	6,450		
2.PblcWtr 5.Dug Well 8.LakeDraw			2023	6,450	0	0	6,450		
3.PblcSewr 6.Septic 9.None			2024	6,450	0	0	6,450		
Street 9 None			2025	12,900	0	0	12,900		
1.Paved 4.Proposed 7.R/W			Land Data						
2.Semi Imp 5.Private 8.									
3.Gravel 6. 9.None			Front Foot	Type	Effective		Influence		Influence Codes
0			11.Base 100ft		Frontage	Depth	Factor	Code	
0			12.Delta Triangle				%		1.Un-Buildable
Sale Data			13.Nabla Triangle				%		2.Excess Frtg
Sale Date			14.Sec 101to200ff				%		3.Topography
Price			15.FF 201+Over				%		4.Size/Shape
Sale Type			Square Foot		Square Feet				5.Access
1.Land 4.Mfg unit 7.			16.Regular Lot				%		6.Deed Restricti
2.L & B 5.Other 8.			17.Secondary Lot				%		7.OPEN SPACE
3.Building 6. 9.			18.Excess land				%		8.Code Restricti
Financing			19.Condominium				%		9.Fract Share
1.Convent 4.Seller 7.			20.Miscellaneous				%		Acres
2.FHA/VA 5.Private 8.			Fract. Acre		Acres/Sites				30.Rear Land 3 (n
3.Assumed 6.Cash 9.Unknown			21.Houselot (Frac	28	4.30	100	%	0	31.Rear Land 4 (a
Validity			22.Baselot (Fract				%		32.Tillable/Pastu
1.Valid 4.Split 7.Changes			23.A				%		33.Frm/OpnBlue/Cr
2.Related 5.Partial 8.Other			Acres				%		34.Softwood FL
3.Distress 6.Exempt 9.			24.Houselot				%		35.Mixed Wood FL
Verified			25.Baselot				%		36.Hardwood FL
1.Buyer 4.Agent 7.Family			26.Frontage 1				%		37.Softwood TG
2.Seller 5.Pub Rec 8.Other			27.Frontage 2				%		38.Mixed Wood TG
3.Lender 6.MLS 9.			28.Rear Land 1 (n				%		39.Hardwood TG
			29.Rear Land 2 (n				%		40.Wasteland/RP
			Total Acreage		4.30				41.G
									42.Mobile Home Si
									43.PublicWtr/Sept
									44.PrivateWtr/Sept
									46.Miscellaneous
									47.River Frontage


Whitefield

Map Lot 006-021-6

Account 1688

Location SOUTH HUNTS MEADOW ROAD

Card 1 Of 1 10/24/2024

Building Style 0	SF Bsmt Living 0	Layout 0
1.Conv. 5.Garrison 9.Other	Fin Bsmt Grade 0 0	1.Typical 4. 7.
2.Ranch 6.Split 10.Conv	BASEMENT FLOOR 0	2.Inadeq 5. 8.
3.R Ranch 7.Contemp 11.NEEDS R	Heat Type 100% 0 No Heat	3.Horrid 6. 9.
4.Cape 8.Log 12.Camp	0.No Heat 4.Radiant 8.Fi/Wall	Attic 0
Dwelling Units 0	1.HWBB 5.FWA 9.No Heat	1.1/4 Fin 4.Full Fin 7.
Other Units 0	2.HWCI 6.GravWA 10.Rad/BB	2.1/2 Fin 5.Fi/Stair 8.
Stories 0	3.H Pump 7.Electric 11.Monitor	3.3/4 Fin 6. 9.None
1.1 4.1.5 7.3.5	Cool Type 0% 9 None	Insulation 0
2.2 5.1.75 8.4	1.Refrig 4.W&C Air 7.	1.Full 4.Minimal 7.
3.3 6.2.5 9.1.25	2.Evapor 5.Radheat 8.	2.Heavy 5.Partial 8.
Exterior Walls 0	3.H Pump 6. 9.None	3.Capped 6. 9.None
0. 4.Asbestos 8.Concrete	Kitchen Style 0	Unfinished % 0%
1.Wood 5.Stucco 9.Other	1.New/Remo 4.Obsolete 7.	Grade & Factor 0 0%
2.Vin/Al 6.Brick 10.Wd Shgl	2.Typical 5. 8.	1.E Grade 4.B Grade 7.AAA Grad
3.Compos. 7.Stone 11.Masonit	3.Old Type 6. 9.None	2.D Grade 5.A Grade 8.SC Grade
Roof Surface 0	Bath(s) Style 0	3.C Grade 6.AA Grade 9.Same
1.Asphalt 4.Wood Sh 7.Rolled	1.New/Modr 4.Obsolete 7.	SQFT (Footprint) 0
2.Metal 5.Slate 8.	2.Typical 5. 8.	Condition 0
3.Composit 6.Other 9.	3.Old Type 6. 9.None	1.Poor 4.Avg 7.V G
SF Masonry Trim 0	# Rooms 0	2.Fair 5.Avg+ 8.Exc
OPEN-3-CUSTOM 0	# Bedrooms 0	3.Avg- 6.Good 9.Same
OPEN-4-CUSTOM 0	# Full Baths 0	Phys. % Good 0%
Year Built 0	# Half Baths 0	Funct. % Good 100%
Year Remodeled 0	# Addn Fixtures 0	Functional Code 9 None
Foundation 0	# Fireplaces 0	1.Incomp 4. 7.
1.Concrete 4.Wood 7.N/A Cond		2.O-Built 5. 8.Other
2.C Block 5.Slab 8.		3.Damage 6. 9.None
3.Br/Stone 6.Piers 9.		Econ. % Good 100%
Basement 0		Economic Code None
1.1/4 Bmt 4.Full Bmt 7.		0.None 3.No Power 6.Bad Abut
2.1/2 Bmt 5.None 8.		1.Location 4.Generate 9.None
3.3/4 Bmt 6.N/A Cond 9.None		2.Encroach 5.SiteLimit 9.
Bsmt Gar # Cars 0		Entrance Code 0
Wet Basement 0		1.Interior 4.Vacant 7.
1.Dry 4.Dirt 7.		2.Refusal 5.Estimate 8.
2.Damp 5.Dirt 8.	3.Informed 6. 9.	
3.Wet 6. 9.	Information Code 0	
	1.Owner 4.Agent 7.	
	2.Relative 5.Estimate 8.	
	3.Tenant 6.Other 9.	

Date Inspected

Additions, Outbuildings & Improvements

Type	Year	Units	Grade	Cond	Phys.	Funct.	Sound Value
					%	%	1.One Story Fram
					%	%	2.Two Story Fram
					%	%	3.Three Story Fr
					%	%	4.1 & 1/2 Story
					%	%	5.1 & 3/4 Story
					%	%	6.2 & 1/2 Story
					%	%	21.Open Frame Por
					%	%	22.Encl Frame Por
					%	%	23.Frame Garage
					%	%	24.Frame Shed
					%	%	25.Frame Bay Wind
					%	%	26.1SFr Overhang
					%	%	27.Unfin Basement
					%	%	28.Unfinished Att
					%	%	29.Finished Attic

CROMWELL, RYAN CHRISTOPHER
BUMA, JAMIE MICHELA
400 SOUTH HUNTS MEADOW ROAD
WHITEFIELD ME 04353

B5023P83

Previous Owner
HOLBROOK VICKIE HEIRS
C/O DONALD MUNSEY PER REP
184 DANA MILL ROAD
WOLLWICH ME 04579
Sale Date: 6/30/2016

Previous Owner
HOLBROOK VICKIE E.
400 SO. HUNTS MEADOW ROAD

WHITEFIELD ME 04353
Sale Date: 10/23/2009

Inspection Witnessed By:

X Date

No./Date	Description	Date Insp.

Notes:

Whitefield

Property Data			Assessment Record																																																																																																																																																																																		
Neighborhood 54 HUNTS MEADOW RD			Year	Land	Buildings	Exempt	Total																																																																																																																																																																														
Tree Growth Year 0			2012	36,212	175,855	10,000	202,067																																																																																																																																																																														
X Coordinate 0			2013	37,712	153,849	10,000	181,561																																																																																																																																																																														
Y Coordinate 0			2014	37,712	153,849	10,000	181,561																																																																																																																																																																														
Zone/Land Use 11 Residential			2015	37,712	153,849	0	191,561																																																																																																																																																																														
Secondary Zone			2016	37,712	153,849	0	191,561																																																																																																																																																																														
Topography 2 Rolling			2017	37,712	153,849	0	191,561																																																																																																																																																																														
1.Level 4.Below St 7.			2018	37,712	153,849	0	191,561																																																																																																																																																																														
2.Rolling 5.Low 8.			2019	37,712	153,849	0	191,561																																																																																																																																																																														
3.Above St 6.Swampy 9.			2020	37,712	153,849	0	191,561																																																																																																																																																																														
Utilities 4 Drilled Well 6 Septic System			2021	37,712	153,849	0	191,561																																																																																																																																																																														
1.OutHouse 4.Dr Well 7.Holding/Ce			2022	37,712	153,849	0	191,561																																																																																																																																																																														
2.PblcWtr 5.Dug Well 8.LakeDraw			2023	37,712	153,849	0	191,561																																																																																																																																																																														
3.PblcSewr 6.Septic 9.None			2024	37,712	153,849	0	191,561																																																																																																																																																																														
Street 1 Paved			2025	72,700	278,500	0	351,200																																																																																																																																																																														
1.Paved 4.Proposed 7.R/W			<table border="1"> <thead> <tr> <th colspan="2">Front Foot</th> <th colspan="2">Effective</th> <th colspan="2">Influence</th> <th rowspan="2">Influence Codes</th> </tr> <tr> <th>Type</th> <th>Frontage</th> <th>Depth</th> <th>Factor</th> <th>Code</th> </tr> </thead> <tbody> <tr><td>11.Base 100ft</td><td></td><td></td><td>%</td><td></td><td>1.Un-Buildable</td></tr> <tr><td>12.Delta Triangle</td><td></td><td></td><td>%</td><td></td><td>2.Excess Frtg</td></tr> <tr><td>13.Nabla Triangle</td><td></td><td></td><td>%</td><td></td><td>3.Topography</td></tr> <tr><td>14.Sec 101to200ff</td><td></td><td></td><td>%</td><td></td><td>4.Size/Shape</td></tr> <tr><td>15.FF 201+Over</td><td></td><td></td><td>%</td><td></td><td>5.Access</td></tr> <tr><td></td><td></td><td></td><td>%</td><td></td><td>6.Deed Restricti</td></tr> <tr><td></td><td></td><td></td><td>%</td><td></td><td>7.OPEN SPACE</td></tr> <tr><td></td><td></td><td></td><td>%</td><td></td><td>8.Code Restricti</td></tr> <tr><td></td><td></td><td></td><td>%</td><td></td><td>9.Fract Share</td></tr> <tr><td></td><td></td><td></td><td>%</td><td></td><td>Acres</td></tr> <tr><td></td><td></td><td></td><td>%</td><td></td><td>30.Rear Land 3 (n</td></tr> <tr><td></td><td></td><td></td><td>%</td><td></td><td>31.Rear Land 4 (a</td></tr> <tr><td></td><td></td><td></td><td>%</td><td></td><td>32.Tillable/Pastu</td></tr> <tr><td></td><td></td><td></td><td>%</td><td></td><td>33.Frm/OpnBlue/Cr</td></tr> <tr><td></td><td></td><td></td><td>%</td><td></td><td>34.Softwood FL</td></tr> <tr><td></td><td></td><td></td><td>%</td><td></td><td>35.Mixed Wood FL</td></tr> <tr><td></td><td></td><td></td><td>%</td><td></td><td>36.Hardwood FL</td></tr> <tr><td></td><td></td><td></td><td>%</td><td></td><td>37.Softwood TG</td></tr> <tr><td></td><td></td><td></td><td>%</td><td></td><td>38.Mixed Wood TG</td></tr> <tr><td></td><td></td><td></td><td>%</td><td></td><td>39.Hardwood TG</td></tr> <tr><td></td><td></td><td></td><td>%</td><td></td><td>40.Wasteland/RP</td></tr> <tr><td></td><td></td><td></td><td>%</td><td></td><td>41.G</td></tr> <tr><td></td><td></td><td></td><td>%</td><td></td><td>42.Mobile Home Si</td></tr> <tr><td></td><td></td><td></td><td>%</td><td></td><td>43.PublicWtr/Sept</td></tr> <tr><td></td><td></td><td></td><td>%</td><td></td><td>44.PrivateWtr/Sept</td></tr> <tr><td></td><td></td><td></td><td>%</td><td></td><td>46.Miscellaneous</td></tr> <tr><td></td><td></td><td></td><td>%</td><td></td><td>47.River Frontage</td></tr> </tbody> </table>					Front Foot		Effective		Influence		Influence Codes	Type	Frontage	Depth	Factor	Code	11.Base 100ft			%		1.Un-Buildable	12.Delta Triangle			%		2.Excess Frtg	13.Nabla Triangle			%		3.Topography	14.Sec 101to200ff			%		4.Size/Shape	15.FF 201+Over			%		5.Access				%		6.Deed Restricti				%		7.OPEN SPACE				%		8.Code Restricti				%		9.Fract Share				%		Acres				%		30.Rear Land 3 (n				%		31.Rear Land 4 (a				%		32.Tillable/Pastu				%		33.Frm/OpnBlue/Cr				%		34.Softwood FL				%		35.Mixed Wood FL				%		36.Hardwood FL				%		37.Softwood TG				%		38.Mixed Wood TG				%		39.Hardwood TG				%		40.Wasteland/RP				%		41.G				%		42.Mobile Home Si				%		43.PublicWtr/Sept				%		44.PrivateWtr/Sept				%		46.Miscellaneous				%		47.River Frontage
Front Foot		Effective						Influence		Influence Codes																																																																																																																																																																											
Type	Frontage	Depth						Factor	Code																																																																																																																																																																												
11.Base 100ft								%		1.Un-Buildable																																																																																																																																																																											
12.Delta Triangle			%		2.Excess Frtg																																																																																																																																																																																
13.Nabla Triangle			%		3.Topography																																																																																																																																																																																
14.Sec 101to200ff			%		4.Size/Shape																																																																																																																																																																																
15.FF 201+Over			%		5.Access																																																																																																																																																																																
			%		6.Deed Restricti																																																																																																																																																																																
			%		7.OPEN SPACE																																																																																																																																																																																
			%		8.Code Restricti																																																																																																																																																																																
			%		9.Fract Share																																																																																																																																																																																
			%		Acres																																																																																																																																																																																
			%		30.Rear Land 3 (n																																																																																																																																																																																
			%		31.Rear Land 4 (a																																																																																																																																																																																
			%		32.Tillable/Pastu																																																																																																																																																																																
			%		33.Frm/OpnBlue/Cr																																																																																																																																																																																
			%		34.Softwood FL																																																																																																																																																																																
			%		35.Mixed Wood FL																																																																																																																																																																																
			%		36.Hardwood FL																																																																																																																																																																																
			%		37.Softwood TG																																																																																																																																																																																
			%		38.Mixed Wood TG																																																																																																																																																																																
			%		39.Hardwood TG																																																																																																																																																																																
			%		40.Wasteland/RP																																																																																																																																																																																
			%		41.G																																																																																																																																																																																
			%		42.Mobile Home Si																																																																																																																																																																																
			%		43.PublicWtr/Sept																																																																																																																																																																																
			%		44.PrivateWtr/Sept																																																																																																																																																																																
			%		46.Miscellaneous																																																																																																																																																																																
			%		47.River Frontage																																																																																																																																																																																
1.Paved 4.Proposed 7.R/W			Land Data																																																																																																																																																																																		
2.Semi Imp 5.Private 8.			Front Foot																																																																																																																																																																																		
3.Gravel 6. 9.None			Type																																																																																																																																																																																		
1			Effective																																																																																																																																																																																		
0			Frontage																																																																																																																																																																																		
Sale Data			Depth																																																																																																																																																																																		
Sale Date 6/30/2016			Influence																																																																																																																																																																																		
Price 161,000			Factor																																																																																																																																																																																		
Sale Type 2 Land & Buildings			Code																																																																																																																																																																																		
1.Land 4.Mfg unit 7.			Square Foot																																																																																																																																																																																		
2.L & B 5.Other 8.			Frontage																																																																																																																																																																																		
3.Building 6. 9.			Depth																																																																																																																																																																																		
Financing 9 Unknown			Influence																																																																																																																																																																																		
1.Convent 4.Seller 7.			Factor																																																																																																																																																																																		
2.FHA/VA 5.Private 8.			Code																																																																																																																																																																																		
3.Assumed 6.Cash 9.Unknown			Square Feet																																																																																																																																																																																		
Validity 1 Arms Length Sale			Influence																																																																																																																																																																																		
1.Valid 4.Split 7.Changes			Factor																																																																																																																																																																																		
2.Related 5.Partial 8.Other			Code																																																																																																																																																																																		
3.Distress 6.Exempt 9.			Acres/Sites																																																																																																																																																																																		
Verified 5 Public Record			Frontage																																																																																																																																																																																		
1.Buyer 4.Agent 7.Family			Depth																																																																																																																																																																																		
2.Seller 5.Pub Rec 8.Other			Influence																																																																																																																																																																																		
3.Lender 6.MLS 9.			Factor																																																																																																																																																																																		
			Code																																																																																																																																																																																		
			Square Feet																																																																																																																																																																																		
			Influence																																																																																																																																																																																		
			Factor																																																																																																																																																																																		
			Code																																																																																																																																																																																		
			Acres																																																																																																																																																																																		
			Frontage																																																																																																																																																																																		
			Depth																																																																																																																																																																																		
			Influence																																																																																																																																																																																		
			Factor																																																																																																																																																																																		
			Code																																																																																																																																																																																		
			Acres																																																																																																																																																																																		
			Frontage																																																																																																																																																																																		
			Depth																																																																																																																																																																																		
			Influence																																																																																																																																																																																		
			Factor																																																																																																																																																																																		
			Code																																																																																																																																																																																		
			Acres																																																																																																																																																																																		
			Frontage																																																																																																																																																																																		
			Depth																																																																																																																																																																																		
			Influence																																																																																																																																																																																		
			Factor																																																																																																																																																																																		
			Code																																																																																																																																																																																		
			Acres																																																																																																																																																																																		
			Frontage																																																																																																																																																																																		
			Depth																																																																																																																																																																																		
			Influence																																																																																																																																																																																		
			Factor																																																																																																																																																																																		
			Code																																																																																																																																																																																		
			Acres																																																																																																																																																																																		
			Frontage																																																																																																																																																																																		
			Depth																																																																																																																																																																																		
			Influence																																																																																																																																																																																		
			Factor																																																																																																																																																																																		
			Code																																																																																																																																																																																		
			Acres																																																																																																																																																																																		
			Frontage																																																																																																																																																																																		
			Depth																																																																																																																																																																																		
			Influence																																																																																																																																																																																		
			Factor																																																																																																																																																																																		
			Code																																																																																																																																																																																		
			Acres																																																																																																																																																																																		
			Frontage																																																																																																																																																																																		
			Depth																																																																																																																																																																																		
			Influence																																																																																																																																																																																		
			Factor																																																																																																																																																																																		
			Code																																																																																																																																																																																		
			Acres																																																																																																																																																																																		
			Frontage																																																																																																																																																																																		
			Depth																																																																																																																																																																																		
			Influence																																																																																																																																																																																		
			Factor																																																																																																																																																																																		
			Code																																																																																																																																																																																		
			Acres																																																																																																																																																																																		
			Frontage																																																																																																																																																																																		
			Depth																																																																																																																																																																																		
			Influence																																																																																																																																																																																		
			Factor																																																																																																																																																																																		
			Code																																																																																																																																																																																		
			Acres																																																																																																																																																																																		
			Frontage																																																																																																																																																																																		
			Depth																																																																																																																																																																																		
			Influence																																																																																																																																																																																		
			Factor																																																																																																																																																																																		
			Code																																																																																																																																																																																		
			Acres																																																																																																																																																																																		
			Frontage																																																																																																																																																																																		
			Depth																																																																																																																																																																																		
			Influence																																																																																																																																																																																		
			Factor																																																																																																																																																																																		
			Code																																																																																																																																																																																		
			Acres																																																																																																																																																																																		
			Frontage																																																																																																																																																																																		
			Depth																																																																																																																																																																																		
			Influence																																																																																																																																																																																		
			Factor																																																																																																																																																																																		
			Code																																																																																																																																																																																		
			Acres																																																																																																																																																																																		
			Frontage																																																																																																																																																																																		
			Depth																																																																																																																																																																																		
			Influence																																																																																																																																																																																		
			Factor																																																																																																																																																																																		
			Code																																																																																																																																																																																		
			Acres																																																																																																																																																																																		
			Frontage																																																																																																																																																																																		
			Depth																																																																																																																																																																																		
			Influence																																																																																																																																																																																		
			Factor																																																																																																																																																																																		
			Code																																																																																																																																																																																		
			Acres																																																																																																																																																																																		
			Frontage																																																																																																																																																																																		
			Depth																																																																																																																																																																																		
			Influence																																																																																																																																																																																		
			Factor																																																																																																																																																																																		
			Code																																																																																																																																																																																		
			Acres																																																																																																																																																																																		
			Frontage																																																																																																																																																																																		
			Depth																																																																																																																																																																																		
			Influence																																																																																																																																																																																		
			Factor																																																																																																																																																																																		
			Code																																																																																																																																																																																		
			Acres																																																																																																																																																																																		
			Frontage																																																																																																																																																																																		
			Depth																																																																																																																																																																																		
			Influence																																																																																																																																																																																		
			Factor																																																																																																																																																																																		
			Code																																																																																																																																																																																		
			Acres																																																																																																																																																																																		
			Frontage																																																																																																																																																																																		
			Depth																																																																																																																																																																																		
			Influence																																																																																																																																																																																		
			Factor																																																																																																																																																																																		
			Code																																																																																																																																																																																		
			Acres																																																																																																																																																																																		
			Frontage																																																																																																																																																																																		
			Depth																																																																																																																																																																																		
			Influence																																																																																																																																																																																		
			Factor																																																																																																																																																																																		
			Code																																																																																																																																																																																		
			Acres																																																																																																																																																																																		
			Frontage																																																																																																																																																																																		
			Depth																																																																																																																																																																																		
			Influence																																																																																																																																																																																		
			Factor																																																																																																																																																																																		
			Code																																																																																																																																																																																		
			Acres																																																																																																																																																																																		
			Frontage																																																																																																																																																																																		
			Depth																																																																																																																																																																																		
			Influence																																																																																																																																																																																		
			Factor																																																																																																																																																																																		
			Code																																																																																																																																																																																		
			Acres																																																																																																																																																																																		
			Frontage																																																																																																																																																																																		
			Depth																																																																																																																																																																																		
			Influence																																																																																																																																																																																		
			Factor																																																																																																																																																																																		
			Code																																																																																																																																																																																		
			Acres																																																																																																																																																																																		
			Frontage																																																																																																																																																																																		
			Depth																																																																																																																																																																																		
			Influence																																																																																																																																																																																		
			Factor																																																																																																																																																																																		
			Code																																																																																																																																																																																		
			Acres																																																																																																																																																																																		
			Frontage																																																																																																																																																																																		
			Depth																																																																																																																																																																																		
			Influence																																																																																																																																																																																		
			Factor																																																																																																																																																																																		
			Code																																																																																																																																																																																		
			Acres																																																																																																																																																																																		
			Frontage																																																																																																																																																																																		
			Depth																																																																																																																																																																																		
			Influence																																																																																																																																																																																		
			Factor																																																																																																																																																																																		
			Code																																																																																																																																																																																		
			Acres																																																																																																																																																																																		
			Frontage																																																																																																																																																																																		
			Depth																																																																																																																																																																																		
			Influence																																																																																																																																																																																		
			Factor																																																																																																																																																																																		
			Code																																																																																																																																																																																		
			Acres																																																																																																																																																																																		
			Frontage																																																																																																																																																																																		
			Depth																																																																																																																																																																																		
			Influence																																																																																																																																																																																		
			Factor																																																																																																																																																																																		
			Code																																																																																																																																																																																		
			Acres																																																																																																																																																																																		
			Frontage																																																																																																																																																																																		
			Depth																																																																																																																																																																																		
			Influence																																																																																																																																																																																		
			Factor																																																																																																																																																																																		
			Code																																																																																																																																																																																		
			Acres																																																																																																																																																																																		
			Frontage																																																																																																																																																																																		
			Depth																																																																																																																																																																																		
			Influence																																																																																																																																																																																		
			Factor																																																																																																																																																																																		
			Code																																																																																																																																																																																		
			Acres																																																																																																																																																																																		
			Frontage																																																																																																																																																																																		
			Depth																																																																																																																																																																																		
			Influence																																																																																																																																																																																		
			Factor																																																																																																																																																																																		
			Code																																																																																																																																																																																		
			Acres																																																																																																																																																																																		
			Frontage																																																																																																																																																																																		
			Depth																																																																																																																																																																																		
			Influence																																																																																																																																																																																		
			Factor																																																																																																																																																																																		
			Code																																																																																																																																																																																		
			Acres																																																																																																																																																																																		
			Frontage																																																																																																																																																																																		
			Depth																																																																																																																																																																																		
			Influence																																																																																																																																																																																		
			Factor																																																																																																																																																																																		
			Code																																																																																																																																																																																		
			Acres																																																																																																																																																																																		
			Frontage																																																																																																																																																																																		
			Depth																																																																																																																																																																																		
			Influence																																																																																																																																																																																		
			Factor																																																																																																																																																																																		
			Code																																																																																																																																																																																		
			Acres																																																																																																																																																																																		
			Frontage																																																																																																																																																																																		
			Depth																																																																																																																																																																																		
			Influence																																																																																																																																																																																		
			Factor																																																																																																																																																																																		
			Code																																																																																																																																																																																		
			Acres																																																																																																																																																																																		
			Frontage																																																																																																																																																																																		
			Depth																																																																																																																																																																																		
			Influence																																																																																																																																																																																		
			Factor																																																																																																																																																																																		
			Code																																																																																																																																																																																		
			Acres																																																																																																																																																																																		
			Frontage																																																																																																																																																																																		
			Depth																																																																																																																																																																																		
			Influence																																																																																																																																																																																		
			Factor																																																																																																																																																																																		
			Code																																																																																																																																																																																		
			Acres																																																																																																																																																																																		
			Frontage																																																																																																																																																																																		
			Depth																																																																																																																																																																																		
			Influence																																																																																																																																																																																		
			Factor																																																																																																																																																																																		
			Code																																																																																																																																																																																		
			Acres																																																																																																																																																																																		
			Frontage																																																																																																																																																																																		
			Depth																																																																																																																																																																																		
			Influence																																																																																																																																																																																		
			Factor																																																																																																																																																																																		
			Code																																																																																																																																																																																		
			Acres																																																																																																																																																																																		
			Frontage																																																																																																																																																																																		
			Depth																																																																																																																																																																																		
			Influence																																																																																																																																																																																		
			Factor																																																																																																																																																																																		
			Code																																																																																																																																																																																		
			Acres																																																																																																																																																																																		
			Frontage																																																																																																																																																																																		
			Depth																																																																																																																																																																																		
			Influence																																																																																																																																																																																		
			Factor																																																																																																																																																																																		
			Code																																																																																																																																																																																		
			Acres																																																																																																																																																																																		
			Frontage																																																																																																																																																																																		
			Depth																																																																																																																																																																																		
			Influence																																																																																																																																																																																		
			Factor																																																																																																																																																																																		
			Code																																																																																																																																																																																		
			Acres																																																																																																																																																																																		
			Frontage																																																																																																																																																																																		
			Depth																																																																																																																																																																																		
			Influence																																																																																																																																																																																		
			Factor																																																																																																																																																																																		
			Code																																																																																																																																																																																		
			Acres																																																																																																																																																																																		
			Frontage																																																																																																																																																																																		
			Depth																																																																																																																																																																																		
			Influence																																																																																																																																																																																		
			Factor																																																																																																																																																																																		
			Code																																																																																																																																																																																		
			Acres																																																																																																																																																																																		
			Frontage																																																																																																																																																																																		
			Depth																																																																																																																																																																																		
			Influence																																																																																																																																																																																		
			Factor																																																																																																																																																																																		
			Code																																																																																																																																																																																		
			Acres																																																																																																																																																																																		
			Frontage																																																																																																																																																																																		
			Depth																																																																																																																																																																																		
			Influence																																																																																																																																																																																		
			Factor																																																																																																																																																																																		
			Code																																																																																																																																																																																		
			Acres																																																																																																																																																																																		
			Frontage																																																																																																																																																																																		

EMERSON, ALEXANDER S (WAKEFIELD)
20 IRISH LANE
WHITEFIELD ME 04353

B5165P163

Previous Owner
MACDOUGALL, SHANE A.
TURCOTTE, RACHAEL N.
1120 RICHVILLE ROAD
STANDISH ME 04084 5654
Sale Date: 8/02/2017

Previous Owner
BOYES LINDA
20 IRISH LANE

WHITEFIELD ME 04353
Sale Date: 6/27/2016

Previous Owner
MALLOY REGINALD H. & MAVIS C.
20 IRISH LANE

WHITEFIELD ME 04353
Sale Date: 11/26/2013

Inspection Witnessed By:

X Date

No./Date	Description	Date Insp.

Notes:

6/2/22 W/MRS?- SK HSE. ADJ DIMS 1sFr, ADJ GRADE AND COND OF A/1sFr (ORIGINALLY A GAR), STILL INC. ADD 1sFr NPA, ADD WD NPA, ADJ DIMS DWL AND SLAB. ADJ COND HSE.
5/7/21 ADJ APT//GAR TO LQ/GAR PER REV NOTE. ADJ LIST 12/22/20 REV W/MRS AT DOOR, CHECK S/W BUT APT/GAR BECOMING LQ/GAR, JUST ONE DWL.

Whitefield

Property Data			Assessment Record																																																																																																																																																																																		
Neighborhood 54 HUNTS MEADOW RD			Year	Land	Buildings	Exempt	Total																																																																																																																																																																														
Tree Growth Year 0			2012	50,025	128,396	0	178,421																																																																																																																																																																														
X Coordinate 0			2013	56,634	129,113	10,000	175,747																																																																																																																																																																														
Y Coordinate 0			2014	56,634	129,113	10,000	175,747																																																																																																																																																																														
Zone/Land Use 11 Residential			2015	45,362	129,113	0	174,475																																																																																																																																																																														
Secondary Zone			2016	45,362	129,113	10,000	164,475																																																																																																																																																																														
Topography 2 Rolling			2017	45,362	129,113	15,000	159,475																																																																																																																																																																														
1.Level 4.Below St 7.			2018	45,362	129,113	0	174,475																																																																																																																																																																														
2.Rolling 5.Low 8.			2019	45,362	129,113	0	174,475																																																																																																																																																																														
3.Above St 6.Swampy 9.			2020	45,362	129,113	0	174,475																																																																																																																																																																														
Utilities 4 Drilled Well 6 Septic System			2021	45,362	129,113	0	174,475																																																																																																																																																																														
1.OutHouse 4.Dr Well 7.Holding/Ce			2022	45,362	108,606	0	153,968																																																																																																																																																																														
2.PblcWtr 5.Dug Well 8.LakeDraw			2023	45,362	103,544	0	148,906																																																																																																																																																																														
3.PblcSewr 6.Septic 9.None			2024	45,362	103,544	0	148,906																																																																																																																																																																														
Street 1 Paved			2025	96,700	296,700	0	393,400																																																																																																																																																																														
1.Paved 4.Proposed 7.R/W			<table border="1"> <thead> <tr> <th colspan="2">Front Foot</th> <th colspan="2">Effective</th> <th colspan="2">Influence</th> <th rowspan="2">Influence Codes</th> </tr> <tr> <th>Type</th> <th>Frontage</th> <th>Depth</th> <th>Factor</th> <th>Code</th> </tr> </thead> <tbody> <tr><td>11.Base 100ft</td><td></td><td></td><td>%</td><td></td><td>1.Un-Buildable</td></tr> <tr><td>12.Delta Triangle</td><td></td><td></td><td>%</td><td></td><td>2.Excess Frtg</td></tr> <tr><td>13.Nabla Triangle</td><td></td><td></td><td>%</td><td></td><td>3.Topography</td></tr> <tr><td>14.Sec 101to200ff</td><td></td><td></td><td>%</td><td></td><td>4.Size/Shape</td></tr> <tr><td>15.FF 201+Over</td><td></td><td></td><td>%</td><td></td><td>5.Access</td></tr> <tr><td></td><td></td><td></td><td>%</td><td></td><td>6.Deed Restricti</td></tr> <tr><td></td><td></td><td></td><td>%</td><td></td><td>7.OPEN SPACE</td></tr> <tr><td></td><td></td><td></td><td>%</td><td></td><td>8.Code Restricti</td></tr> <tr><td></td><td></td><td></td><td>%</td><td></td><td>9.Fract Share</td></tr> <tr><td></td><td></td><td></td><td>%</td><td></td><td>Acres</td></tr> <tr><td></td><td></td><td></td><td>%</td><td></td><td>30.Rear Land 3 (n</td></tr> <tr><td></td><td></td><td></td><td>%</td><td></td><td>31.Rear Land 4 (a</td></tr> <tr><td></td><td></td><td></td><td>%</td><td></td><td>32.Tillable/Pastu</td></tr> <tr><td></td><td></td><td></td><td>%</td><td></td><td>33.Frm/OpnBlue/Cr</td></tr> <tr><td></td><td></td><td></td><td>%</td><td></td><td>34.Softwood FL</td></tr> <tr><td></td><td></td><td></td><td>%</td><td></td><td>35.Mixed Wood FL</td></tr> <tr><td></td><td></td><td></td><td>%</td><td></td><td>36.Hardwood FL</td></tr> <tr><td></td><td></td><td></td><td>%</td><td></td><td>37.Softwood TG</td></tr> <tr><td></td><td></td><td></td><td>%</td><td></td><td>38.Mixed Wood TG</td></tr> <tr><td></td><td></td><td></td><td>%</td><td></td><td>39.Hardwood TG</td></tr> <tr><td></td><td></td><td></td><td>%</td><td></td><td>40.Wasteland/RP</td></tr> <tr><td></td><td></td><td></td><td>%</td><td></td><td>41.G</td></tr> <tr><td></td><td></td><td></td><td>%</td><td></td><td>42.Mobile Home Si</td></tr> <tr><td></td><td></td><td></td><td>%</td><td></td><td>43.PublicWtr/Sept</td></tr> <tr><td></td><td></td><td></td><td>%</td><td></td><td>44.PrivateWtr/Sept</td></tr> <tr><td></td><td></td><td></td><td>%</td><td></td><td>46.Miscellaneous</td></tr> <tr><td></td><td></td><td></td><td>%</td><td></td><td>47.River Frontage</td></tr> </tbody> </table>					Front Foot		Effective		Influence		Influence Codes	Type	Frontage	Depth	Factor	Code	11.Base 100ft			%		1.Un-Buildable	12.Delta Triangle			%		2.Excess Frtg	13.Nabla Triangle			%		3.Topography	14.Sec 101to200ff			%		4.Size/Shape	15.FF 201+Over			%		5.Access				%		6.Deed Restricti				%		7.OPEN SPACE				%		8.Code Restricti				%		9.Fract Share				%		Acres				%		30.Rear Land 3 (n				%		31.Rear Land 4 (a				%		32.Tillable/Pastu				%		33.Frm/OpnBlue/Cr				%		34.Softwood FL				%		35.Mixed Wood FL				%		36.Hardwood FL				%		37.Softwood TG				%		38.Mixed Wood TG				%		39.Hardwood TG				%		40.Wasteland/RP				%		41.G				%		42.Mobile Home Si				%		43.PublicWtr/Sept				%		44.PrivateWtr/Sept				%		46.Miscellaneous				%		47.River Frontage
Front Foot		Effective						Influence		Influence Codes																																																																																																																																																																											
Type	Frontage	Depth						Factor	Code																																																																																																																																																																												
11.Base 100ft								%		1.Un-Buildable																																																																																																																																																																											
12.Delta Triangle			%		2.Excess Frtg																																																																																																																																																																																
13.Nabla Triangle			%		3.Topography																																																																																																																																																																																
14.Sec 101to200ff			%		4.Size/Shape																																																																																																																																																																																
15.FF 201+Over			%		5.Access																																																																																																																																																																																
			%		6.Deed Restricti																																																																																																																																																																																
			%		7.OPEN SPACE																																																																																																																																																																																
			%		8.Code Restricti																																																																																																																																																																																
			%		9.Fract Share																																																																																																																																																																																
			%		Acres																																																																																																																																																																																
			%		30.Rear Land 3 (n																																																																																																																																																																																
			%		31.Rear Land 4 (a																																																																																																																																																																																
			%		32.Tillable/Pastu																																																																																																																																																																																
			%		33.Frm/OpnBlue/Cr																																																																																																																																																																																
			%		34.Softwood FL																																																																																																																																																																																
			%		35.Mixed Wood FL																																																																																																																																																																																
			%		36.Hardwood FL																																																																																																																																																																																
			%		37.Softwood TG																																																																																																																																																																																
			%		38.Mixed Wood TG																																																																																																																																																																																
			%		39.Hardwood TG																																																																																																																																																																																
			%		40.Wasteland/RP																																																																																																																																																																																
			%		41.G																																																																																																																																																																																
			%		42.Mobile Home Si																																																																																																																																																																																
			%		43.PublicWtr/Sept																																																																																																																																																																																
			%		44.PrivateWtr/Sept																																																																																																																																																																																
			%		46.Miscellaneous																																																																																																																																																																																
			%		47.River Frontage																																																																																																																																																																																
2.Semi Imp 5.Private 8.			Land Data																																																																																																																																																																																		
3.Gravel 6. 9.None			Front Foot																																																																																																																																																																																		
0			Square Foot																																																																																																																																																																																		
0			Fract. Acre																																																																																																																																																																																		
Sale Data			Acres																																																																																																																																																																																		
Sale Date 8/02/2017			21.Houselot (Frac																																																																																																																																																																																		
Price 183,000			22.Baselot (Fract																																																																																																																																																																																		
Sale Type 2 Land & Buildings			23.A																																																																																																																																																																																		
1.Land 4.Mfg unit 7.			24.Houselot																																																																																																																																																																																		
2.L & B 5.Other 8.			25.Baselot																																																																																																																																																																																		
3.Building 6. 9.			26.Frontage 1																																																																																																																																																																																		
Financing 5 Private Finance			27.Frontage 2																																																																																																																																																																																		
1.Convent 4.Seller 7.			28.Rear Land 1 (n																																																																																																																																																																																		
2.FHA/VA 5.Private 8.			29.Rear Land 2 (n																																																																																																																																																																																		
3.Assumed 6.Cash 9.Unknown																																																																																																																																																																																					
Validity 1 Arms Length Sale																																																																																																																																																																																					
1.Valid 4.Split 7.Changes																																																																																																																																																																																					
2.Related 5.Partial 8.Other																																																																																																																																																																																					
3.Distress 6.Exempt 9.																																																																																																																																																																																					
Verified 5 Public Record																																																																																																																																																																																					
1.Buyer 4.Agent 7.Family																																																																																																																																																																																					
2.Seller 5.Pub Rec 8.Other																																																																																																																																																																																					
3.Lender 6.MLS 9.																																																																																																																																																																																					
			Total Acreage 17.64																																																																																																																																																																																		

Whitefield

Map Lot 006-021-B

Account 1848

Location 20 IRISH LANE

Card 1

Of 1

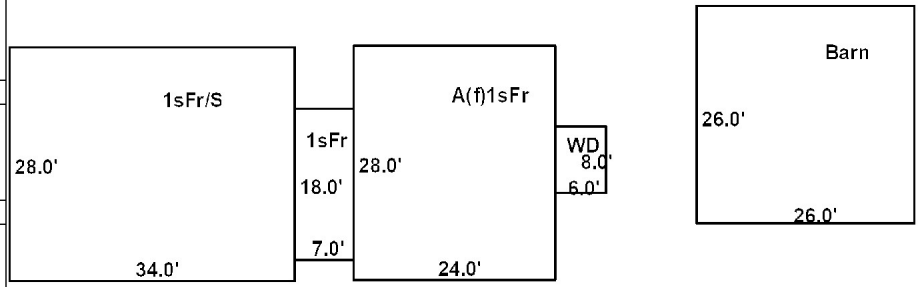
10/24/2024

Building Style	2 Ranch			SF Bsmt Living	0			Layout	1 Typical		
1.Conv.	5.Garrison	9.Other		Fin Bsmt Grade	0 0			1.Typical	4.	7.	
2.Ranch	6.Split	10.Conv		BASEMENT FLOOR 0			2.Inadeq	5.	8.		
3.R Ranch	7.Contemp	11.NEEDS R		Heat Type	100% 10 Radiant w/BB other			3.Horrid	6.	9.	
4.Cape	8.Log	12.Camp		0.No Heat	4.Radiant	8.F/Wall	Attic 9 None				
Dwelling Units 1				1.HWBB	5.FWA	9.No Heat	1.1/4 Fin	4.Full Fin	7.		
Other Units 0				2.HWCI	6.GravWA	10.Rad/BB	2.1/2 Fin	5.F/Stair	8.		
Stories 1 One Story				3.H Pump	7.Electric	11.Monitor	3.3/4 Fin	6.	9.None		
1.1	4.1.5	7.3.5		Cool Type	0% 9 None			Insulation 1 Full			
2.2	5.1.75	8.4		1.Refrig	4.W&C Air	7.	1.Full	4.Minimal	7.		
3.3	6.2.5	9.1.25		2.Evapor	5.Radheat	8.	2.Heavy	5.Partial	8.		
Exterior Walls 2 Vinyl/Aluminum				3.H Pump	6.	9.None	3.Capped	6.	9.None		
0.	4.Asbestos	8.Concrete		Kitchen Style 2 Typical			Unfinished % 0%				
1.Wood	5.Stucco	9.Other		1.New/Remo	4.Obsolete	7.	Grade & Factor 3 Average 100%				
2.Vin/Al	6.Brick	10.Wd Shgl		2.Typical	5.	8.	1.E Grade	4.B Grade	7.AAA Grad		
3.Compos.	7.Stone	11.Masonit		3.Old Type	6.	9.None	2.D Grade	5.A Grade	8.SC Grade		
Roof Surface 2 Sheet Metal				Bath(s) Style 2 Typical Bath(s)			SQFT (Footprint) 952				
1.Asphalt	4.Wood Sh	7.Rolled		1.New/Modr	4.Obsolete	7.	Condition 4 Average				
2.Metal	5.Slate	8.		2.Typical	5.	8.	1.Poor	4.Avg	7.V G		
3.Composit	6.Other	9.		3.Old Type	6.	9.None	2.Fair	5.Avg+	8.Exc		
SF Masonry Trim 0				# Rooms 4			3.Avg- 6.Good 9.Same				
OPEN-3-CUSTOM 0				# Bedrooms 2			Phys. % Good 0%				
OPEN-4-CUSTOM 0				# Full Baths 2			Funct. % Good 100%				
Year Built 2010				# Half Baths 0			Functional Code 9 None				
Year Remodeled 0				# Addn Fixtures 1			1.Incomp 4. 7.				
Foundation 5 Concrete Slab				# Fireplaces 0			2.O-Built 5. 8.Other				
1.Concrete	4.Wood	7.N/A Cond									
2.C Block	5.Slab	8.									
3.Br/Stone	6.Piers	9.									
Basement 9 No Basement				Econ. % Good 100%							
1.1/4 Bmt	4.Full Bmt	7.		Economic Code None							
2.1/2 Bmt	5.None	8.		0.None 3.No Power 6.Bad Abut							
3.3/4 Bmt	6.N/A Cond	9.None		1.Location 4.Generate 9.None							
Bsmt Gar # Cars 0				2.Encroach 5.SiteLimit 9.							
Wet Basement 9 No Basement				Entrance Code 0							
1.Dry	4.Dirt	7.		1.Interior 4.Vacant 7.							
2.Damp	5.Dirt	8.		2.Refusal 5.Estimate 8.							
3.Wet	6.	9.		3.Informed 6. 9.							
				Information Code 0							
				1.Owner 4.Agent 7.							
				2.Relative 5.Estimate 8.							
				3.Tenant 6.Other 9.							

Date Inspected

Additions, Outbuildings & Improvements

Type	Year	Units	Grade	Cond	Phys.	Funct.	Sound Value
1 One Story Frame	2010	126	9 100	9	0 %	100 %	
29 Finished Attic	2010	672	9 100	9	0 %	100 %	
1 One Story Frame	2010	672	9 100	9	0 %	100 %	
68 Wood Deck	2010	48	9 100	9	0 %	0 %	
67 Barn	2010	676	1 100	3	0 %	75 %	
					%	%	
					%	%	
					%	%	
					%	%	
					%	%	
					%	%	



PETERS, BENJAMIN G
7 IRISH LANE
WHITEFIELD ME 04353

B5924P177

Previous Owner
BRILLANT, JEAN L
7 IRISH LANE

WHITEFIELD ME 04353
Sale Date: 8/23/2022

Previous Owner
MARKS TERRENCE W. II
7 IRISH LANE

WHITEFIELD ME 04353
Sale Date: 9/16/2016

Previous Owner
MALLOY RONALD
7 IRISH LANE

WHITEFIELD ME 04353
Sale Date: 12/02/2014

Inspection Witnessed By:

X	Date
No./Date	Description
	Date Insp.

Notes:

8/3/18- NAH CALL BARN COMP.
7/18/17 NAH, ADD NEW BARN START, HSE ROOF TO MTL

Whitefield

Property Data			Assessment Record																																																																																																																																																																																		
Neighborhood 54 HUNTS MEADOW RD			Year	Land	Buildings	Exempt	Total																																																																																																																																																																														
Tree Growth Year 0			2012	0	56,035	0	56,035																																																																																																																																																																														
X Coordinate 0			2013	0	56,929	0	56,929																																																																																																																																																																														
Y Coordinate 0			2014	30,072	56,929	0	87,001																																																																																																																																																																														
Zone/Land Use 11 Residential			2015	25,072	56,929	10,000	72,001																																																																																																																																																																														
Secondary Zone			2016	25,072	58,322	10,000	73,394																																																																																																																																																																														
Topography 2 Rolling			2017	25,072	58,322	15,000	68,394																																																																																																																																																																														
1.Level 4.Below St 7.			2018	25,072	59,407	0	84,479																																																																																																																																																																														
2.Rolling 5.Low 8.			2019	25,072	61,034	20,000	66,106																																																																																																																																																																														
3.Above St 6.Swampy 9.			2020	25,072	61,034	20,000	66,106																																																																																																																																																																														
Utilities 4 Drilled Well 6 Septic System			2021	25,072	61,034	25,000	61,106																																																																																																																																																																														
1.OutHouse 4.Dr Well 7.Holding/Ce			2022	25,072	61,034	24,500	61,606																																																																																																																																																																														
2.PblcWtr 5.Dug Well 8.LakeDraw			2023	25,072	61,034	23,000	63,106																																																																																																																																																																														
3.PblcSewr 6.Septic 9.None			2024	25,072	61,034	0	86,106																																																																																																																																																																														
Street 1 Paved			2025	65,100	124,700	0	189,800																																																																																																																																																																														
1.Paved 4.Proposed 7.R/W			<table border="1"> <thead> <tr> <th colspan="2">Front Foot</th> <th colspan="2">Effective</th> <th colspan="2">Influence</th> <th rowspan="2">Influence Codes</th> </tr> <tr> <th>Type</th> <th>Frontage</th> <th>Depth</th> <th>Factor</th> <th>Code</th> </tr> </thead> <tbody> <tr> <td>11.Base 100ft</td> <td></td> <td></td> <td>%</td> <td></td> <td>1.Un-Buildable</td> </tr> <tr> <td>12.Delta Triangle</td> <td></td> <td></td> <td>%</td> <td></td> <td>2.Excess Frtg</td> </tr> <tr> <td>13.Nabla Triangle</td> <td></td> <td></td> <td>%</td> <td></td> <td>3.Topography</td> </tr> <tr> <td>14.Sec 101to200ff</td> <td></td> <td></td> <td>%</td> <td></td> <td>4.Size/Shape</td> </tr> <tr> <td>15.FF 201+Over</td> <td></td> <td></td> <td>%</td> <td></td> <td>5.Access</td> </tr> <tr> <td></td> <td></td> <td></td> <td>%</td> <td></td> <td>6.Deed Restricti</td> </tr> <tr> <td></td> <td></td> <td></td> <td>%</td> <td></td> <td>7.OPEN SPACE</td> </tr> <tr> <td></td> <td></td> <td></td> <td>%</td> <td></td> <td>8.Code Restricti</td> </tr> <tr> <td></td> <td></td> <td></td> <td>%</td> <td></td> <td>9.Fract Share</td> </tr> <tr> <td></td> <td></td> <td></td> <td>%</td> <td></td> <td>Acres</td> </tr> <tr> <td></td> <td></td> <td></td> <td>%</td> <td></td> <td>30.Rear Land 3 (n</td> </tr> <tr> <td></td> <td></td> <td></td> <td>%</td> <td></td> <td>31.Rear Land 4 (a</td> </tr> <tr> <td></td> <td></td> <td></td> <td>%</td> <td></td> <td>32.Tillable/Pastu</td> </tr> <tr> <td></td> <td></td> <td></td> <td>%</td> <td></td> <td>33.Frm/OpnBlue/Cr</td> </tr> <tr> <td></td> <td></td> <td></td> <td>%</td> <td></td> <td>34.Softwood FL</td> </tr> <tr> <td></td> <td></td> <td></td> <td>%</td> <td></td> <td>35.Mixed Wood FL</td> </tr> <tr> <td></td> <td></td> <td></td> <td>%</td> <td></td> <td>36.Hardwood FL</td> </tr> <tr> <td></td> <td></td> <td></td> <td>%</td> <td></td> <td>37.Softwood TG</td> </tr> <tr> <td></td> <td></td> <td></td> <td>%</td> <td></td> <td>38.Mixed Wood TG</td> </tr> <tr> <td></td> <td></td> <td></td> <td>%</td> <td></td> <td>39.Hardwood TG</td> </tr> <tr> <td></td> <td></td> <td></td> <td>%</td> <td></td> <td>40.Wasteland/RP</td> </tr> <tr> <td></td> <td></td> <td></td> <td>%</td> <td></td> <td>41.G</td> </tr> <tr> <td></td> <td></td> <td></td> <td>%</td> <td></td> <td>42.Mobile Home Si</td> </tr> <tr> <td></td> <td></td> <td></td> <td>%</td> <td></td> <td>43.PublicWtr/Sept</td> </tr> <tr> <td></td> <td></td> <td></td> <td>%</td> <td></td> <td>44.PrivateWtr/Sept</td> </tr> <tr> <td></td> <td></td> <td></td> <td>%</td> <td></td> <td>46.Miscellaneous</td> </tr> <tr> <td></td> <td></td> <td></td> <td>%</td> <td></td> <td>47.River Frontage</td> </tr> </tbody> </table>					Front Foot		Effective		Influence		Influence Codes	Type	Frontage	Depth	Factor	Code	11.Base 100ft			%		1.Un-Buildable	12.Delta Triangle			%		2.Excess Frtg	13.Nabla Triangle			%		3.Topography	14.Sec 101to200ff			%		4.Size/Shape	15.FF 201+Over			%		5.Access				%		6.Deed Restricti				%		7.OPEN SPACE				%		8.Code Restricti				%		9.Fract Share				%		Acres				%		30.Rear Land 3 (n				%		31.Rear Land 4 (a				%		32.Tillable/Pastu				%		33.Frm/OpnBlue/Cr				%		34.Softwood FL				%		35.Mixed Wood FL				%		36.Hardwood FL				%		37.Softwood TG				%		38.Mixed Wood TG				%		39.Hardwood TG				%		40.Wasteland/RP				%		41.G				%		42.Mobile Home Si				%		43.PublicWtr/Sept				%		44.PrivateWtr/Sept				%		46.Miscellaneous				%		47.River Frontage
Front Foot		Effective						Influence		Influence Codes																																																																																																																																																																											
Type	Frontage	Depth						Factor	Code																																																																																																																																																																												
11.Base 100ft								%		1.Un-Buildable																																																																																																																																																																											
12.Delta Triangle								%		2.Excess Frtg																																																																																																																																																																											
13.Nabla Triangle			%		3.Topography																																																																																																																																																																																
14.Sec 101to200ff			%		4.Size/Shape																																																																																																																																																																																
15.FF 201+Over			%		5.Access																																																																																																																																																																																
			%		6.Deed Restricti																																																																																																																																																																																
			%		7.OPEN SPACE																																																																																																																																																																																
			%		8.Code Restricti																																																																																																																																																																																
			%		9.Fract Share																																																																																																																																																																																
			%		Acres																																																																																																																																																																																
			%		30.Rear Land 3 (n																																																																																																																																																																																
			%		31.Rear Land 4 (a																																																																																																																																																																																
			%		32.Tillable/Pastu																																																																																																																																																																																
			%		33.Frm/OpnBlue/Cr																																																																																																																																																																																
			%		34.Softwood FL																																																																																																																																																																																
			%		35.Mixed Wood FL																																																																																																																																																																																
			%		36.Hardwood FL																																																																																																																																																																																
			%		37.Softwood TG																																																																																																																																																																																
			%		38.Mixed Wood TG																																																																																																																																																																																
			%		39.Hardwood TG																																																																																																																																																																																
			%		40.Wasteland/RP																																																																																																																																																																																
			%		41.G																																																																																																																																																																																
			%		42.Mobile Home Si																																																																																																																																																																																
			%		43.PublicWtr/Sept																																																																																																																																																																																
			%		44.PrivateWtr/Sept																																																																																																																																																																																
			%		46.Miscellaneous																																																																																																																																																																																
			%		47.River Frontage																																																																																																																																																																																
Sale Date 8/23/2022			Land Data																																																																																																																																																																																		
Price 110,500			Front Foot																																																																																																																																																																																		
Sale Type 2 Land & Buildings			Square Foot																																																																																																																																																																																		
1.Land 4.Mfg unit 7.			16.Regular Lot																																																																																																																																																																																		
2.L & B 5.Other 8.			17.Secondary Lot																																																																																																																																																																																		
3.Building 6. 9.			18.Excess land																																																																																																																																																																																		
Financing 9 Unknown			19.Condominium																																																																																																																																																																																		
1.Convent 4.Seller 7.			20.Miscellaneous																																																																																																																																																																																		
2.FHA/VA 5.Private 8.			Fract. Acre																																																																																																																																																																																		
3.Assumed 6.Cash 9.Unknown			21.Houselot (Frac																																																																																																																																																																																		
Validity 4 Split/Assemblage			22.Baselot (Fract																																																																																																																																																																																		
1.Valid 4.Split 7.Changes			23.A																																																																																																																																																																																		
2.Related 5.Partial 8.Other			Acres																																																																																																																																																																																		
3.Distress 6.Exempt 9.			24.Houselot																																																																																																																																																																																		
Verified 5 Public Record			25.Baselot																																																																																																																																																																																		
1.Buyer 4.Agent 7.Family			26.Frontage 1																																																																																																																																																																																		
2.Seller 5.Pub Rec 8.Other			27.Frontage 2																																																																																																																																																																																		
3.Lender 6.MLS 9.			28.Rear Land 1 (n																																																																																																																																																																																		
			29.Rear Land 2 (n																																																																																																																																																																																		
			Total Acreage 1.59																																																																																																																																																																																		

TOTMAN, LYNN M TRUSTEE
FULTON, CAROL A IRREVOCABLE TRUST
1685 MAIN STREET
PHIPPSBURG ME 04562

B4754P108

Previous Owner
FULTON CAROL A. LIVING TRUST
CAROL A. FULTON TRUSTEE
390 SO. HUNTS MEADOW ROAD
WHITEFIELD ME 04353
Sale Date: 1/15/2014

Previous Owner
FULTON MICHAEL D. LIVING TRUST
390 SO. HUNTS MEADOW ROAD

WHITEFIELD ME 04353
Sale Date: 9/20/2012

Inspection Witnessed By:

X Date

No./Date	Description	Date Insp.

Notes:

12/22/20 REV W/MRS ADJ ROOF AND HEAT, ADD SHED.
'19- REMOVE HOMESTEAD EXEMPTION- IRREVOCABLE TRUSTS DO NOT QUALIFY FOR HOMESTEAD (PER MAINE REV.- PROP. TAX DIVISION)

Whitefield

Property Data			Assessment Record																																																																																																																																																																																		
Neighborhood 54 HUNTS MEADOW RD			Year	Land	Buildings	Exempt	Total																																																																																																																																																																														
Tree Growth Year 2013			2012	47,025	186,894	10,000	223,919																																																																																																																																																																														
X Coordinate 0			2013	53,750	186,894	10,000	230,644																																																																																																																																																																														
Y Coordinate 0			2014	38,928	186,894	10,000	215,822																																																																																																																																																																														
Zone/Land Use 11 Residential			2015	38,997	186,894	10,000	215,891																																																																																																																																																																														
Secondary Zone			2016	39,105	186,894	10,000	215,999																																																																																																																																																																														
Topography 2 Rolling			2017	41,871	186,894	15,000	213,765																																																																																																																																																																														
1.Level 4.Below St 7.			2018	42,418	186,894	20,000	209,312																																																																																																																																																																														
2.Rolling 5.Low 8.			2019	42,541	186,894	20,000	209,435																																																																																																																																																																														
3.Above St 6.Swampy 9.			2020	42,247	186,894	0	229,141																																																																																																																																																																														
Utilities 4 Drilled Well 6 Septic System			2021	42,269	186,894	0	229,163																																																																																																																																																																														
1.OutHouse 4.Dr Well 7.Holding/Ce			2022	41,548	187,394	0	228,942																																																																																																																																																																														
2.PblcWtr 5.Dug Well 8.LakeDraw			2023	41,193	187,394	0	228,587																																																																																																																																																																														
3.PblcSewr 6.Septic 9.None			2024	42,019	187,394	0	229,413																																																																																																																																																																														
Street 1 Paved			2025	79,400	350,100	0	429,500																																																																																																																																																																														
1.Paved 4.Proposed 7.R/W			<table border="1"> <thead> <tr> <th colspan="2">Front Foot</th> <th colspan="2">Effective</th> <th colspan="2">Influence</th> <th rowspan="2">Influence Codes</th> </tr> <tr> <th>Type</th> <th>Frontage</th> <th>Depth</th> <th>Factor</th> <th>Code</th> </tr> </thead> <tbody> <tr><td>11.Base 100ft</td><td></td><td></td><td>%</td><td></td><td>1.Un-Buildable</td></tr> <tr><td>12.Delta Triangle</td><td></td><td></td><td>%</td><td></td><td>2.Excess Frtg</td></tr> <tr><td>13.Nabla Triangle</td><td></td><td></td><td>%</td><td></td><td>3.Topography</td></tr> <tr><td>14.Sec 101to200ff</td><td></td><td></td><td>%</td><td></td><td>4.Size/Shape</td></tr> <tr><td>15.FF 201+Over</td><td></td><td></td><td>%</td><td></td><td>5.Access</td></tr> <tr><td></td><td></td><td></td><td>%</td><td></td><td>6.Deed Restricti</td></tr> <tr><td></td><td></td><td></td><td>%</td><td></td><td>7.OPEN SPACE</td></tr> <tr><td></td><td></td><td></td><td>%</td><td></td><td>8.Code Restricti</td></tr> <tr><td></td><td></td><td></td><td>%</td><td></td><td>9.Fract Share</td></tr> <tr><td></td><td></td><td></td><td>%</td><td></td><td>Acres</td></tr> <tr><td></td><td></td><td></td><td>%</td><td></td><td>30.Rear Land 3 (n</td></tr> <tr><td></td><td></td><td></td><td>%</td><td></td><td>31.Rear Land 4 (a</td></tr> <tr><td></td><td></td><td></td><td>%</td><td></td><td>32.Tillable/Pastu</td></tr> <tr><td></td><td></td><td></td><td>%</td><td></td><td>33.Frm/OpnBlue/Cr</td></tr> <tr><td></td><td></td><td></td><td>%</td><td></td><td>34.Softwood FL</td></tr> <tr><td></td><td></td><td></td><td>%</td><td></td><td>35.Mixed Wood FL</td></tr> <tr><td></td><td></td><td></td><td>%</td><td></td><td>36.Hardwood FL</td></tr> <tr><td></td><td></td><td></td><td>%</td><td></td><td>37.Softwood TG</td></tr> <tr><td></td><td></td><td></td><td>%</td><td></td><td>38.Mixed Wood TG</td></tr> <tr><td></td><td></td><td></td><td>%</td><td></td><td>39.Hardwood TG</td></tr> <tr><td></td><td></td><td></td><td>%</td><td></td><td>40.Wasteland/RP</td></tr> <tr><td></td><td></td><td></td><td>%</td><td></td><td>41.G</td></tr> <tr><td></td><td></td><td></td><td>%</td><td></td><td>42.Mobile Home Si</td></tr> <tr><td></td><td></td><td></td><td>%</td><td></td><td>43.PublicWtr/Sept</td></tr> <tr><td></td><td></td><td></td><td>%</td><td></td><td>44.PrivateWtr/Sept</td></tr> <tr><td></td><td></td><td></td><td>%</td><td></td><td>46.Miscellaneous</td></tr> <tr><td></td><td></td><td></td><td>%</td><td></td><td>47.River Frontage</td></tr> </tbody> </table>					Front Foot		Effective		Influence		Influence Codes	Type	Frontage	Depth	Factor	Code	11.Base 100ft			%		1.Un-Buildable	12.Delta Triangle			%		2.Excess Frtg	13.Nabla Triangle			%		3.Topography	14.Sec 101to200ff			%		4.Size/Shape	15.FF 201+Over			%		5.Access				%		6.Deed Restricti				%		7.OPEN SPACE				%		8.Code Restricti				%		9.Fract Share				%		Acres				%		30.Rear Land 3 (n				%		31.Rear Land 4 (a				%		32.Tillable/Pastu				%		33.Frm/OpnBlue/Cr				%		34.Softwood FL				%		35.Mixed Wood FL				%		36.Hardwood FL				%		37.Softwood TG				%		38.Mixed Wood TG				%		39.Hardwood TG				%		40.Wasteland/RP				%		41.G				%		42.Mobile Home Si				%		43.PublicWtr/Sept				%		44.PrivateWtr/Sept				%		46.Miscellaneous				%		47.River Frontage
Front Foot		Effective						Influence		Influence Codes																																																																																																																																																																											
Type	Frontage	Depth						Factor	Code																																																																																																																																																																												
11.Base 100ft								%		1.Un-Buildable																																																																																																																																																																											
12.Delta Triangle			%		2.Excess Frtg																																																																																																																																																																																
13.Nabla Triangle			%		3.Topography																																																																																																																																																																																
14.Sec 101to200ff			%		4.Size/Shape																																																																																																																																																																																
15.FF 201+Over			%		5.Access																																																																																																																																																																																
			%		6.Deed Restricti																																																																																																																																																																																
			%		7.OPEN SPACE																																																																																																																																																																																
			%		8.Code Restricti																																																																																																																																																																																
			%		9.Fract Share																																																																																																																																																																																
			%		Acres																																																																																																																																																																																
			%		30.Rear Land 3 (n																																																																																																																																																																																
			%		31.Rear Land 4 (a																																																																																																																																																																																
			%		32.Tillable/Pastu																																																																																																																																																																																
			%		33.Frm/OpnBlue/Cr																																																																																																																																																																																
			%		34.Softwood FL																																																																																																																																																																																
			%		35.Mixed Wood FL																																																																																																																																																																																
			%		36.Hardwood FL																																																																																																																																																																																
			%		37.Softwood TG																																																																																																																																																																																
			%		38.Mixed Wood TG																																																																																																																																																																																
			%		39.Hardwood TG																																																																																																																																																																																
			%		40.Wasteland/RP																																																																																																																																																																																
			%		41.G																																																																																																																																																																																
			%		42.Mobile Home Si																																																																																																																																																																																
			%		43.PublicWtr/Sept																																																																																																																																																																																
			%		44.PrivateWtr/Sept																																																																																																																																																																																
			%		46.Miscellaneous																																																																																																																																																																																
			%		47.River Frontage																																																																																																																																																																																
1.Semi Imp 5.Private 8.			Land Data																																																																																																																																																																																		
3.Gravel 6. 9.None			Front Foot																																																																																																																																																																																		
0			Square Foot																																																																																																																																																																																		
0			Fract. Acre																																																																																																																																																																																		
Sale Data			Acres																																																																																																																																																																																		
Sale Date 1/15/2014			21.Houselot (Frac																																																																																																																																																																																		
Price 233,919			22.Baselot (Fract																																																																																																																																																																																		
Sale Type 2 Land & Buildings			23.A																																																																																																																																																																																		
1.Land 4.Mfg unit 7.			24.Houselot																																																																																																																																																																																		
2.L & B 5.Other 8.			25.Baselot																																																																																																																																																																																		
3.Building 6. 9.			26.Frontage 1																																																																																																																																																																																		
Financing 9 Unknown			27.Frontage 2																																																																																																																																																																																		
1.Convent 4.Seller 7.			28.Rear Land 1 (n																																																																																																																																																																																		
2.FHA/VA 5.Private 8.			29.Rear Land 2 (n																																																																																																																																																																																		
3.Assumed 6.Cash 9.Unknown																																																																																																																																																																																					
Validity 2 Related Parties																																																																																																																																																																																					
1.Valid 4.Split 7.Changes																																																																																																																																																																																					
2.Related 5.Partial 8.Other																																																																																																																																																																																					
3.Distress 6.Exempt 9.																																																																																																																																																																																					
Verified 5 Public Record																																																																																																																																																																																					
1.Buyer 4.Agent 7.Family																																																																																																																																																																																					
2.Seller 5.Pub Rec 8.Other																																																																																																																																																																																					
3.Lender 6.MLS 9.																																																																																																																																																																																					
			Total Acreage 30.00																																																																																																																																																																																		

Whitefield

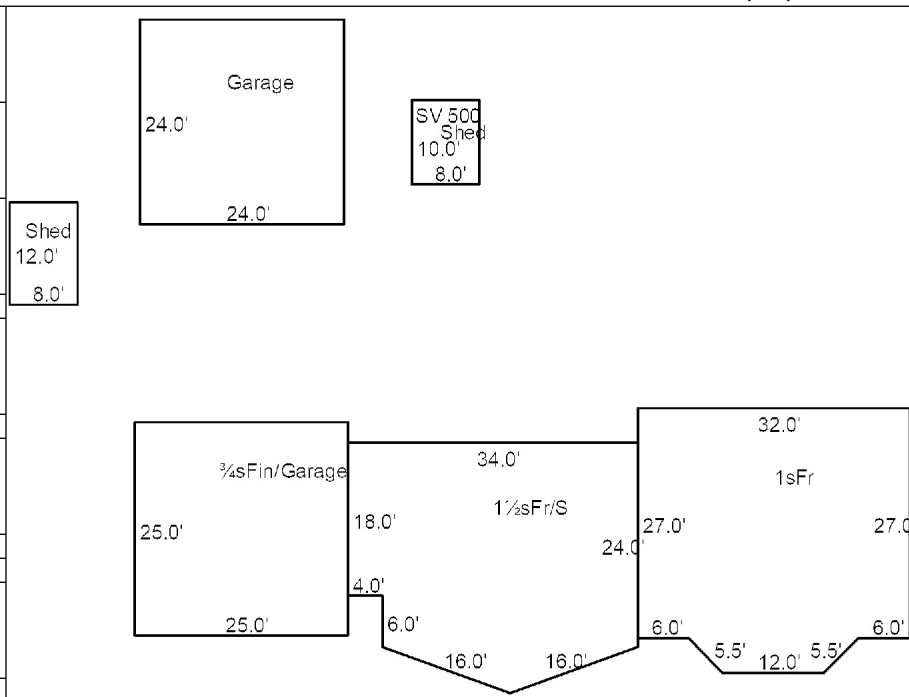
Map Lot 006-022

Account 454

Location 390 SOUTH HUNTS MEADOW ROAD

Card 1 Of 1 10/24/2024

Building Style 1 Conventional	SF Bsmt Living 0	Layout 1 Typical
1.Conv. 5.Garrison 9.Other	Fin Bsmt Grade 0 0	1.Typical 4. 7.
2.Ranch 6.Split 10.Conv	BASEMENT FLOOR 0	2.Inadeq 5. 8.
3.R Ranch 7.Contemp 11.NEEDS R	Heat Type 100% 1 Hot Water BB	3.Horrid 6. 9.
4.Cape 8.Log 12.Camp	0.No Heat 4.Radiant 8.Fi/Wall	Attic 9 None
Dwelling Units 1	1.HWBB 5.FWA 9.No Heat	1.1/4 Fin 4.Full Fin 7.
Other Units 0	2.HWCI 6.GravWA 10.Rad/BB	2.1/2 Fin 5.Fi/Stair 8.
Stories 4 One & 1/2 Story	3.H Pump 7.Electric 11.Monitor	3.3/4 Fin 6. 9.None
1.1 4.1.5 7.3.5	Cool Type 0% 9 None	Insulation 1 Full
2.2 5.1.75 8.4	1.Refrig 4.W&C Air 7.	1.Full 4.Minimal 7.
3.3 6.2.5 9.1.25	2.Evapor 5.Radheat 8.	2.Heavy 5.Partial 8.
Exterior Walls 1 Wood Siding	3.H Pump 6. 9.None	3.Capped 6. 9.None
0. 4.Asbestos 8.Concrete	Kitchen Style 2 Typical	Unfinished % 0%
1.Wood 5.Stucco 9.Other	1.New/Remo 4.Obsolete 7.	Grade & Factor 3 Average 105%
2.Vin/Al 6.Brick 10.Wd Shgl	2.Typical 5. 8.	1.E Grade 4.B Grade 7.AAA Grad
3.Compos. 7.Stone 11.Masonit	3.Old Type 6. 9.None	2.D Grade 5.A Grade 8.SC Grade
Roof Surface 2 Sheet Metal	Bath(s) Style 2 Typical Bath(s)	3.C Grade 6.AA Grade 9.Same
1.Asphalt 4.Wood Sh 7.Rolled	1.New/Modr 4.Obsolete 7.	SQFT (Footprint) 875
2.Metal 5.Slate 8.	2.Typical 5. 8.	Condition 5 Above Average
3.Composit 6.Other 9.	3.Old Type 6. 9.None	1.Poor 4.Avg 7.V G
SF Masonry Trim 0	# Rooms 7	2.Fair 5.Avg+ 8.Exc
OPEN-3-CUSTOM 0	# Bedrooms 3	3.Avg- 6.Good 9.Same
OPEN-4-CUSTOM 0	# Full Baths 3	Phys. % Good 0%
Year Built 1980	# Half Baths 0	Funct. % Good 95%
Year Remodeled 0	# Addn Fixtures 0	Functional Code 9 None
Foundation 5 Concrete Slab	# Fireplaces 1	1.Incomp 4. 7.
1.Concrete 4.Wood 7.N/A Cond	 <p>TRIO Software A Division of Harris Computer Systems</p>	2.O-Built 5. 8.Other
2.C Block 5.Slab 8.		3.Damage 6. 9.None
3.Br/Stone 6.Piers 9.		Econ. % Good 100%
Basement 9 No Basement		Economic Code None
1.1/4 Bmt 4.Full Bmt 7.		0.None 3.No Power 6.Bad Abut
2.1/2 Bmt 5.None 8.		1.Location 4.Generate 9.None
3.3/4 Bmt 6.N/A Cond 9.None		2.Encroach 5.SiteLmt 9.
Bsmt Gar # Cars 0		Entrance Code 1 Interior Inspect
Wet Basement 9 No Basement		1.Interior 4.Vacant 7.
1.Dry 4.Dirt 7.		2.Refusal 5.Estimate 8.
2.Damp 5.Dirt 8.	3.Informed 6. 9.	
3.Wet 6. 9.	Information Code 1 Owner	
		1.Owner 4.Agent 7.
		2.Relative 5.Estimate 8.
		3.Tenant 6.Other 9.



Date Inspected

Additions, Outbuildings & Improvements

Type	Year	Units	Grade	Cond	Phys.	Funct.	Sound Value
1 One Story Frame	2000	928	3 100	4	0 %	100 %	
40 Finished 3/4	2000	625	3 100	4	0 %	100 %	
23 Frame Garage	2000	625	3 100	4	0 %	100 %	
24 Frame Shed	0				%	%	500
23 Frame Garage	2000	576	3 100	4	0 %	75 %	
24 Frame Shed	0				%	%	500
					%	%	
					%	%	
					%	%	
					%	%	
					%	%	

- 1.One Story Fram
- 2.Two Story Fram
- 3.Three Story Fr
- 4.1 & 1/2 Story
- 5.1 & 3/4 Story
- 6.2 & 1/2 Story
- 21.Open Frame Por
- 22.Encl Frame Por
- 23.Frame Garage
- 24.Frame Shed
- 25.Frame Bay Wind
- 26.1SFr Overhang
- 27.Unfin Basement
- 28.Unfinished Att
- 29.Finished Attic